

2/21/5/1/2

CONSTITUTIONAL ASSEMBLY

**CONSTITUTIONAL COMMITTEE
SUB-COMMITTEE ON
PREAMBLE, LANGUAGE AND
NATIONAL TERRITORY**

**DOCUMENTATION ON
NATIONAL TERRITORY**

CONTENTS

1.	Schedule 1: Description of National Territory and Map	Pages 1 - 2
2.	Western Cape	Pages 3 - 5
3.	Gauteng	Pages 6 - 12
4.	North-West	Pages 13 - 17
5.	Northern Province	Pages 18 - 22
6.	Mpumalanga	Pages 23 - 30
7.	Kwazulu-Natal	Pages 31 - 36
8.	Free State	Pages 37 - 41
9.	Eastern Cape	Pages 42 - 44
10.	Northern Cape	Pages 45 - 47

SCHEDULE 1 to the CONSTITUTION OF THE REPUBLIC OF SOUTH AFRICA

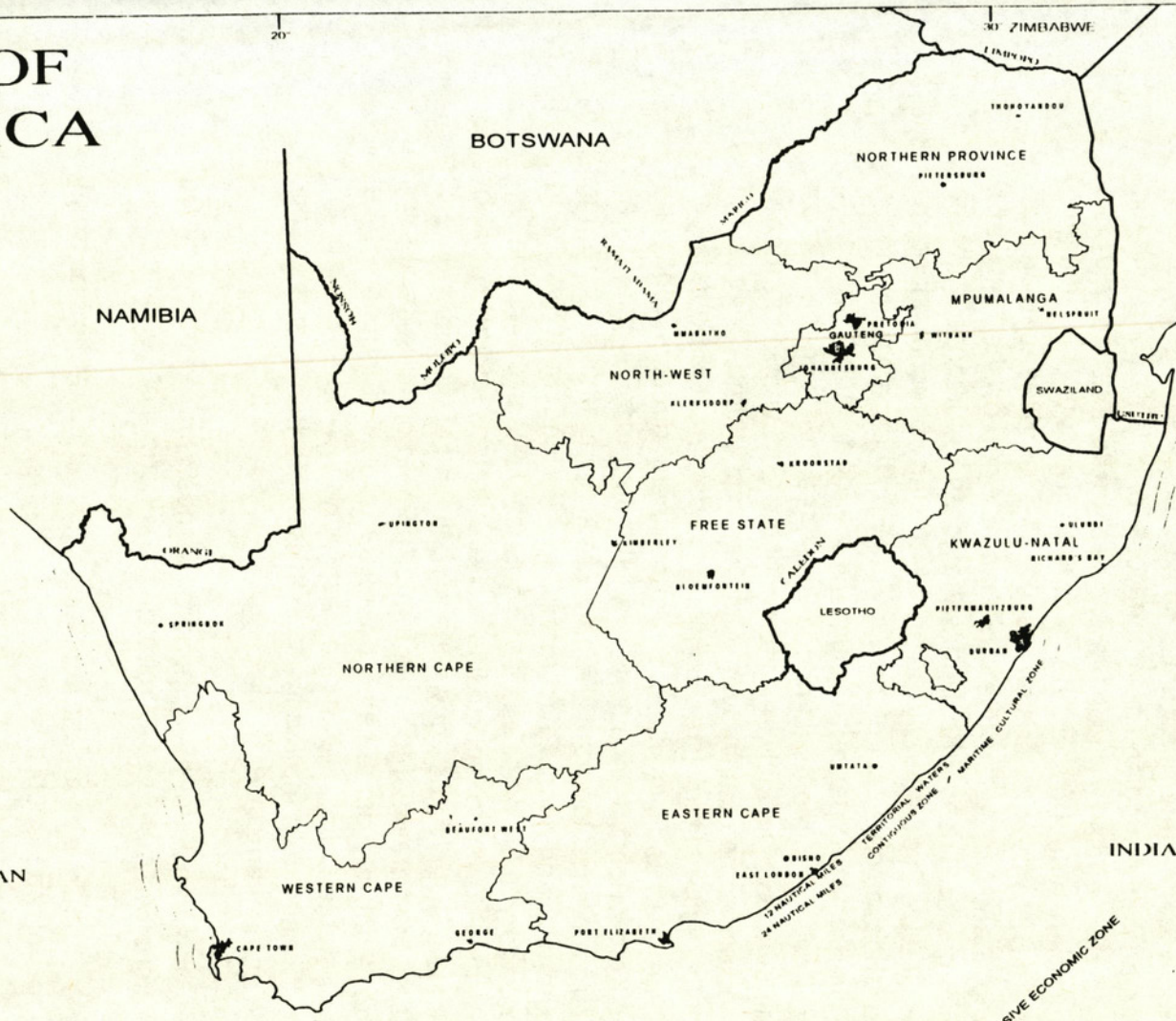

The sovereign territory of the Republic of South Africa shall be defined as commencing at a point on the low-water mark of the Atlantic Ocean opposite to the mouth of the Orange River, thence up the median line of the Orange until it meets the twentieth meridian east of Greenwich, thence true north until this meridian meets the middle of the Nossob River, thence down the median line of the Nossob to its junction with the Molopo River, thence up the median line of the Molopo to its junction with the Ramatlabama Spruit, and thence up the median line of that stream to Ramatlabama Pool, thence in a generally north-north-easterly direction along the demarcated boundary to Pythaganyane, thence in a direct line to Sengoma Poort on the Ngotwane River, thence down the median line of the Ngotwane to its confluence with the Metsemaswaane Stream, thence in a generally east-north-easterly direction along the demarcated boundary to a beacon on a spur of the Sikwane Hills thence easterly to the middle of the Marico River where it passes through Derdepoort, thence down the median line of the Marico until it falls into the Limpopo River, thence down the median line of the Limpopo to the junction of its thalweg with that of the Luvuvhu River, thence in a straight line to the trigonometrical beacon Gondegonde, thence across the Shingwidzi River in a south-south-easterly direction along the demarcated boundary to Pokioens Kop north of the Olifants River, thence in a southerly direction along the demarcated boundary to Komatipoort, thence continuing in a southerly direction along the demarcated boundary running along the Lebombo Mountains until it meets the frontier of the Kingdom of Swaziland, thence circumscribing the Kingdom of Swaziland along the demarcated boundary to the point where this boundary intersects the median line of the Suthu River, thence down the median line of the Suthu to its former point of confluence with the Phongola River, thence down the median line of the old course of the Phongola until it meets the parallel of the said former point of confluence, thence approximately eastwards along the demarcated boundary up to the trigonometrical beacon on the summit of Monte Ouro, thence due east to the low-water mark of the Indian Ocean and from thence along the low-water marks of the Indian and Atlantic Oceans to the point of commencement.

The sovereign territory shall include the off-shore islands, the Prince Edward archipelago and the territorial waters but shall exclude the Kingdom of Lesotho.

Nothing in this schedule shall limit or amend any international agreement or treaty concerning the boundaries of the Republic.

REPUBLIC OF SOUTH AFRICA

PRINCE EDWARD ISLANDS
Scale 1:45 000 000



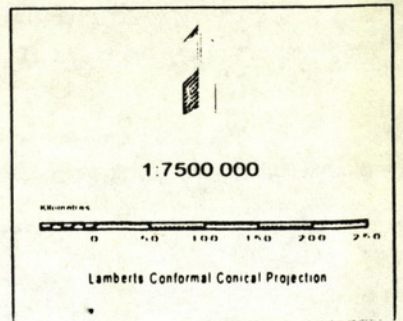
MOZAMBIQUE

ATLANTIC OCEAN

INDIAN OCEAN

200 NAUTICAL MILES
EXCLUSIVE ECONOMIC ZONE

350 NAUTICAL MILES OR 100 NM FROM 2500M ISOBATH



WESTERN CAPE

SCHEDULE A

Beginning at the point where the north-western extension of the north-eastern boundary of the farm Karoetjies Kop 150, Administrative District of Vanrhynsdorp, intersects the low-water mark of the Atlantic Ocean; thence south-eastwards along the last-mentioned extension and the boundaries of the following farms, so as to include them in this area: the said Karoetjies Kop 150, Klein Kogel Fontein 148, Koegel Fontein 147, Biesjes Fontein 149, Riet Poort 43, Stof Kraal 42, Moordenaars Kraal 41, Bruintjies Hoogte 40, Brakputs 38, Eenkokerboom 37 and Portion 1 of the farm Groothoek 531, Administrative District of Namaqualand, and the following farms in the Administrative District of Vanrhynsdorp: Langedam 35, Modderfontein 33, Draaihoek Annex 28, Witplaat 31, Bokkraal 26 Hartebeest Rivier 25, Nuwefontein 6, Middel Post 3, Matjes Fontein Annex 4, Matjes Fontein 1, Farm 461, Klein Matjes Fontein 2, Kliprand 471, Obeeb 8, Koker Boom Kraal 13, Roode Kloof 14, Roode Sloot Vlakte 123, Drooge Houts Berg Vlakte B83, Kalk Gat Vlakte 84, Kalk Gat 85, Gembok Rivier Oost 86, Klein Fontein Rivier 87, Engelsche Punt Extension 221, Kromvlei 224, Elands Footpath Rivier 223, Vierfontein Extension 1 235, Vierfontein Extension 2 236, Vierfontein 240, Vierfontein Extension 3 237, Vierfontein Extension 4 238, Gelukspuit 241, Portion 1 of the farm Vierfontein Extension 5 239, Klein Kobe 335, Kromvlei 336, Klein Kobe Extension 337, Bosfontein 340, Kobe 333, Van Niels Berg 335, Kikforst-Fontein 364, Dassie Straat 365, Dagbreek 79 Administrative District of Clanwilliam, The Put 14, Puts Extension 15, Vaagvlak 18, Doornbosh 19, Langkuil A525, Langekuil 23, Anysberg 25, Uitspan Kraal 27, Uitspan Kraal 28, Gerustheid A539, Portion 2 of the farm Karze Rivier 30, the said Gerustheid A539, the said Portion 2 of the farm Karze Rivier 30, the said Gerustheid A539, Reenen A540, Bobbejaanskloof 159, Klipskeur 160, Annex Vogel Valley 293, Oudekraal 296, Matjeskloof 310, Wildehondskloof 311, Rooimuis 315, Kruisrivier 42 Administrative District of Ceres, Martinus-Werf 41, Klipkraal 40, Ratelfontein 26, Roux Vley 25, Papekuil 24, Koffie Water 23, Doorn Laagte 22, Uintjies Kraal 21, Middel Drift 12, Oudebaas Kraal 13, Plat Fontein 11, Uintjies Bosh 7, Waai Kop 6, De Zyfer 1, to the northernmost beacon of the farm Taaibosch Plaat 62 Administrative District of Sutherland, thence south-eastwards in a straight line to beacon F on the diagram of the farm Taai Bosch Kloof 63, thence southwards along the boundary of the last-mentioned farm, so as to exclude it from this area, to the south-eastern beacon thereof; thence south-eastwards along the boundaries of the following farms, so as to include them in this area: Hoender Hoek 3 Administrative District of Ceres, Paarde Kraal 4, Drie Fontein 8, Walfontein 9, Olivier's Kraal 16, Waterlemoen Fontein 17, Zoute Rivier 32, Hoogevlakte 33, Kook Fontein 78, Popelier Bosch 79, Thyskraal 80, Amandelboom 158, Oliviers Berg 159, Muishond River 161, Brand Valley 75 Administrative District of Laingsburg, Bon Espirange 73, Aanstoot 72, Leeuwenfontein 71, Aasvogelbosch 44, Spitz Kop 42, Welgemoed 268, Botmans Hoek 10, Boschmans Kloof 9, Sterboom Hoek 8, Wilgebosch Kloof 2, Allemans Hoek 1, Banks Gaten 250 Administrative District of Beaufort-West, Overse Fontein 249, Lys Hoek 248, Rondom 247, Prins Hoek 244, Goliads Kraal 240, Hoedemaker 239, Matjes Kloof 235, Farm 236, Ezels Kom 234, Os Hoek 233 Jan Hoeks Kloof

226, Paal Leegte 224, Koekemoer 222, to the northernmost beacon of the last-mentioned farm; thence north-westwards along the boundary of the farm Rondeheuvel 453 Administrative District of Fraserburg, so as to include it in this area, to the easternmost beacon thereof; thence north-eastwards along the boundaries of the following farms in the Administrative District of Beaufort-West, so as to include them in this area; Dansterfontein 219, Brandewyns Gat 214, Doornboomfonteyn 89, Swartrug 88, Platfontein 28, Klipbanksfontein 36, Matjesfontein 25, Elandsfontein 24, Bastards Poort 2, to the northernmost beacon of the last-mentioned farm; thence north-eastwards along the boundary of the farm Welgevonden 230 Administrative District of Fraserburg, so as to exclude it from this area, to the northernmost beacon thereof; thence north-eastwards along the boundaries of the following farms, so as to include them in this area: Droog Fontein 1 Administrative District of Beaufort-West, Farm 4, Slange Fontein 6, Prins Kloof 8, Klipgat 9, Gans Fontein 10, Bultfontein 387, Paardeberg 49, Asvogelberg 59, Taaiboschfontein 61, Spitskop 62, Farm 63, Kalkwal 65, Bruinrug 64, Nieuwhoeksfontein 67 Administrative District of Murraysburg, Waaifontein Annexe 66, Taayboschfontein 15, Phaisant Kraal 1, Gabriels Baken 2, Schietkuil 3, Klein Los Kop 5, Allemansfontein 7, Leeuwenfontein 6, Driefontein 8, Riet Poort 9, Portions 3 and 1 of the farm Klipplaat 109 Administrative District of Richmond, and the following farms in the Administrative District of Murraysburg: Driefontein 26, Swavel Kranse 28, Hout Kloof 29, De Hoop 30, Matjesfontein 31, Portions 9, 4 and 12 of Witteklip 32, Farm 162, Hoogte 34, Toon-Botha's Hoek 36, Farms 38 and 39, Beentjesvalley, Ruigte Valley en Damonsfontein 42, Farm 44, the said Beentjesvalley, Ruigte Valley en Damonsfontein 42, the said Farm 44, Farm 45, Zuurpoort Outspan 98, Patrys Vallei 100, Doombosch 96, Quaggas Drift 108, Annex Paarde Vlei 102, Annex De Uitspruitsel Van De Kleine Zondags Rivier 101, De Tronk 103, Watergat 104, Annexure Onbedagt 106, Annex Klipfontein 107, the said Quaggas Drift 108, Paarde Fontein 112, Farm 113, State Land 153, Mountain Slope 115, Farm 124, Kom 125, Farm 127, Leliefontein 129, Bloemfontein 131, Farm 126, Schuilhoek 132, Matjeskloof 136, Rietfontein 139, Harmonie 140, Farms 141, 142 and 151, Alexanders Kraal 150, Portions 12 and 10 of Vogelfontein 149, Farm 157, Jury Fontein 141 Administrative District of Beaufort-West, Drie Bosch Kuil 142, Los Boomen 339, Nieuw Jaars Fontein 340, Rooi Dam 341, Schilpadkop 342, Upper Bush Dove River 343, Blaauw Bosch Kuil 344, to the easternmost beacon of the farm Riet Gat 1 Administrative District of Willowmore; thence south-westwards along the boundary of the said farm Riet Gat 1, so as to include it in this area, to the westernmost beacon thereof; thence south-eastwards along the boundaries of the following farms in the Administrative District of Beaufort-West, so as to include them in this area: Lang Gat 364, Nieuw Jaars Kraal 384, Bree Leegte 385, Riet Kuil 119 Administrative District of Prince Albert, Schilpads Vlakte 111, Minnies Kraal 112, Klipfontein 174, Oorlogs Kloof 175, Annex Oorlogs Kloof 173, De Vlei 176 (Forest Reserve), Kolberg 1 Administrative District of Uniondale, Snyberg 2 (Forest Sub-Reserve A), Windvogels Kraal 3, Paardekloofberg 38, Barnardsberg 6, Toverwaters Poort 11, Slypsteen Berg 13, Gorgida 14, Georgida Laagte 36, the said Gorgida 14, Rooikrans Fontein 16, Annex Rooiklip 17, Annex Misgund 18, Wanhoop 19, Farm 22, Oude Berg 20, Quaggas Berg 89, Kouga Bronnen 90, Kouga Bronnen 91, Portion 1 of Sapto Kloof 169, Portion 2 of Diep Rivier 168, Diepte van Ellende 167, Farm 218, Ongelegen 219, South Ongelegen 280, Keur Kloof 278, Slaaps Bosch 15 Administrative District of

Knysna, Langbosch Rivier 16, Adjoining Somersets Gift 17, Keur Rivier 18, Zoetkraal 19, Boven Palmiet Rivier 20, Honig Bosch Forest Reserve 21, Blaau Krantz 250 and the low-water mark of the Indian and Atlantic Oceans, to the point where the said low-water mark of the Atlantic Ocean intersects the north-western extension of the north-eastern boundary of the said farm Karoetjies Kop 150 Administrative District of Vanrhynsdorp, the point of beginning.

GAUTENG (E01)

NP9603

PROPOSED GAUTENG PROVINCIAL BOUNDARY

AREA: 1

Beginning at the point where the prolongation south-eastwards of the boundary lettered E-D on Diagram A4134/1939 of Portion 28 of the farm Zeekoefontein 573 IQ is intersected by the middle of the Vaal River; thence north-westwards along the said prolongation, and generally northwards and westwards along the boundaries of the following so as to include them in this area; the farms Zeekoefontein 573 IQ, Patriotsfontein 558 IQ, Goedverwag 623 IQ (ANNEXURE 1A), the said Patriotsfontein 558 IQ, Patriotsfontein 564 IQ (ANNEXURE 1B), Somershoek 543 IQ, Gouvernements Grond 557 IQ, Franskop 571 IQ (ANNEXURE 1C), Tweefontein 523 IQ, Raatskraal 524 IQ, Geluksdal 396 IQ, Cardoville 364 IQ, Cardoville 358 IQ, Doornpoort 347 IQ, Rietfontein 349 IQ, Doornkloof 348 IQ, Doornkloof 350 IQ and Leeudoorn 351 IQ, the said farm Doornkloof 350 IQ, and the farms Driefontein 355 IQ, Driefontein 113 IQ and Blyvooruitzicht 116 IQ, to the beacon lettered B on Diagram A3606/1966 framed for Proclamation purposes across Portion 5 of the farm Elandsfontein 115 IQ; thence generally southwards and north-westwards along the Proclamation area boundaries as indicated on the said Diagram A3606/1966 framed for Proclamation purposes across Portion 5 so as to include it in this area, to the beacon lettered A on the said Diagram A3606/1966 (ANNEXURE 2); thence south-westwards along the south-eastern boundary of the said farm Blyvooruitzicht 116 IQ, so as to include it in this area, to the north-eastern beacon of Portion 36 (Diagram A3989/1949) of the farm Buffelsdoorn 143 IQ; thence south-eastwards, generally westwards, northwards and eastwards along the boundaries of the following so as to include them in this area: Portion 36 (Diagram A3989/1949), Portion 39 (Diagram A3992/1949), Portion 40 (Diagram A3993/1949), Portion 41 (Diagram A3994/1949), Portion 31 (Diagram A5367/1936), Portion 7 (Diagram A2149/1904) and Portion 8 (Diagram A2150/1904)

(ANNEXURE 3) all of the farm Buffelsdoorn 143 IQ, Portion 11 (Diagram A2291/1920), Portion 22 (Diagram A2244/1927), Portion 10 (Diagram A1478/1908), Portion 3 (Diagram 2148/1898) and Portion 23 (Diagram A2245/1927) all of the farm Deelkraal 142 IQ, the farms Kleinfontein 141 IQ, Blaauwbank 125 IQ, Welverdiend 97 IQ, Stinkhoutboom 101 IQ, Bospan 56 IQ, Pahtiki 55 IQ, Leriana 41 IQ (ANNEXURE 4A), Roma 42 IQ (ANNEXURE 4B), Leeuwanpan 53 IQ, Vooruitzig 48 IQ, Houtkop 43 IQ, Kaalfontein 44 IQ, Koestersfontein 45 IQ, Rietpoort 395 JQ, New Thorndale 394 JQ, Doornkloof 393 JQ, Doornhoek 392 JQ, Nooitgedacht 471 JQ, Buffelshoek 568 JQ (ANNEXURE 5A), the said farm Nooitgedacht 471 JQ, Steynshoop 456 JQ, Hartebeestfontein 472 JQ, Donrath 463 JQ (ANNEXURE 5B), the said farm Hartebeestfontein 472 JQ, Hartebeesthoek 502 JQ, ***** (ANNEXURE 5C), Kafferskraal 501 JQ, Uitkomst 499 JQ, Diepkloof 496 JQ, Rhenosterspruit 495 JQ, Simonsview 490 JQ (ANNEXURE 5D) and the said farm Rhenosterspruit 495 JQ, to the north-easternmost beacon of the last-mentioned farm; thence generally north-eastwards and southwards along the boundaries of the following so as to include them in this area: Riverside Estate 497 JQ, Vlakfontein 494 JQ, Roodekrans 492 JQ, Hennopsrivier 489 JQ, Schurveberg 488 JQ, ***** (ANNEXURE 5E), Uitzicht alias Rietvalei 314 JR, Kameeldrift 313 JR, Vissershhoek 435 JQ, Portion 29 (Diagram A9825/1986), Remainder of Portion 16, in extent 3,8637 hectares (Diagram A7207/1950), Portion 30 (Diagram A4952/1987), Portion 31 (Diagram A8014/1989), Portion 34 (Diagram A8017/1989), Portion 33 (Diagram A8016/1989), Portion 35 (Diagram A8018/1989) and Portion 32 (Diagram A8015/1989) all of the farm Uitvalgrond 434 JQ, Portion 6 (Diagram A7859/1984) of the farm Kafferskraal 308 JR, the farm Medunsa 237 JR, Remainder of Portion 162, in extent 38,5407 hectares (Diagram A4175/1959) and the Remainder of Portion 6, in extent 51,9980 hectares (Diagram A1380/1922) both of the farm Klipfontein 268 JR, the farms Kruisfontein 262 JR, Rietgat 611 JR and Tswaing 149 JR, Portion 3 (Diagram A371/1932) of the farm Stinkwater 97 JR, the said farms Tswaing 149 JR and Rietgat 611 JR, the farm Sterkwater 106 JR, Portion 4 (Diagram A5120/1937) of the said farm Stinkwater 97 JR, the farm Zandkopzijnlaagte 108 JR, Remainder of Portion 2, in extent 1177,9429 hectares (Diagram Book 118 folio 23), Portion 62 (Diagram A9525/1993), Remainder of Portion 17, in extent 23,0279 hectares (Diagram A1099/1959), the said Remainder of Portion 2 Portion 14 (Diagram A6465/1951), the said Remainder of Portion 2, Portion 45 (Diagram A6852/1983), the said Remainder of Portion 2,

Remainder of Portion 40, in extent 99,3848 hectares (Diagram A4586/1976), Portion 54 (Diagram A3604/1988), Portion 5 (Diagram A2011/1905), the said Portion 54, the said Remainder of Portion 40, Remainder of Portion 43, in extent 6,2224 hectares (Diagram A4993/1983) and the said Remainder of Portion 40 all of the farm Hamanskraal 112 JR, Portion 11 (Diagram A1693/1977), Portion 7 (Diagram A8184/1973) and Portion 10 (Diagram A5999/1976) all of the farm Leeuwkraal 92 JR, **Portion 3 (Diagram A8149/1981) of the farm Boschplaats 91 JR (ANNEXURE 6A)**, Portion 9 (Diagram A2572/1973) of the farm Wynandskraal 64 JR, the farms **Pienaarsrivier 83 JR (ANNEXURE 6B)**, ******* (ANNEXURE 6C)**, Boekenhoutkloof 87 JR, Welgevonden 93 JR, Welgevonden 124 JR, Klipdrift 80 JR, Rhenosterfontein 210 JR, Kromdraai 209 JR, Naauwpoort 208 JR, Zaagkuilfontein 204 JR, Melkhoutfontein 183 JR, Rooikop 181 JR and Leeuwkraal 184 JR, Portion 3 (Diagram A2172/1906), Remainder of Portion 2, in extent 498,8076 hectares (Diagram Book 76 folio 81) and Portion 6 (Diagram A3101/1925) all of the farm Bezuidenhoutskraal 166 JR, the farm Kloppersdam 187 JR, the said farm Melkhoutfontein 183 JR, Remainder of the farm Boschkloof 203 JR, in extent 529,0512 hectares (Diagram A41/1905), Portion 5 (Diagram A4907/1985) and Portion 1 (Diagram A6808/1947) both of the farm Enkeldoornspoort 207 JR, the farms Leeuwfontein 212 JR, Portion 44 (Diagram A829/1987), Remainder of Portion 30, in extent 48,0811 hectares (Diagram 6530/1956), Remainder of Portion 20, in extent 32,9290 hectares (Diagram A7750/1947), Portion 43 (Diagram A828/1987) and the Remainder of Portion 40, in extent 229,2927 hectares (Diagram A825/1987) all of the farm Hartebeestspruit 235 JR, the farms Jakhalsdans 243 JR, Klipfontein 429 JR, Onverwacht 424 JR, Brandbach 471 JR and Rietriem 618 JR, Remainder of the farm Witblits 613 JR, in extent 1043,7319 hectares (Diagram A5435/1987) and the Remainder of the farm Jobarne 489 JR, in extent 277,7191 hectares (Diagram A1036/1982), to the Beacon lettered F on Diagram A5918/1987 of Portion 5 of the said farm Jobarne 489 JR; **thence generally eastwards through Ekandustria Township along the southern boundaries of the amending General Plans A7741/1994 and A7242/1994 of part of Ekandustria Township so as exclude them from this area(ANNEXURE 7)**, to the beacon lettered E on Diagram A1036/1982 of the said Remainder of the farm Jobarne 489 JR; thence generally north-eastwards and south-westwards along the boundaries of the following so as to include them in this area: the said Remainder of the farm Jobarne 489 JR (Diagram A1036/1982), the farm Rustfontein 616 JR, Portion

33 (Diagram A5912/1987) of the farm Rustfontein 488 JR, the said farm Rustfontein 616 JR, the farms Modderfontein 490 JR and Vlakfontein 457 JR, Portion 5 (Diagram A4264/1912), Remainder of Portion 6, in extent 353,8204 hectares (Diagram A4265/1912), Remainder of Portion 7, in extent 465,6356 hectares (Diagram A4266/1912), Remainder of Portion 17, in extent 122,1734 hectares (Diagram A7421/1965) all of the farm Valschspruit 458 JR, the farm Vaalplaas 463 JR, Remainder of Portion 28, in extent 186,0902 hectares (Diagram A860/1988) and the Remainder of Portion 30, in extent 638,5203 hectares (Diagram A862/1988) both of the farm Vlakfontein 453 JR, the farm Wolvengat 442 JR, Portion 7 (Diagram 692/1898), Portion 26 (Diagram A688/1954), Portion 28 (Diagram A3994/1964), Portion 32 (Diagram A856/1988), Portion 12 (Diagram 1257/1898), Remainder of Portion 17, in extent 250,5055 hectares (Diagram A1833/1923) and the Remainder of Portion 18, in extent 99,3788 hectares (Diagram A1834/1923) all of the farm Rietfontein 446 JR, Remainder of Portion 10, in extent 616,6715 hectares (Diagram A4196/1977) of the farm Wolvenkop 227 JS, the Remainder of the said farm Wolvenkop 227 JS, in extent 522,7368 hectares (Diagram Book 202 folio 39), Remainder of Portion 3, in extent 1512,8189 hectares (Diagram 676/1898), Remainder of Portion 12, in extent 561,4738 hectares (Diagram A1932/1943), ********* (ANNEXURE 8A & 8B), Portion 18 (Diagram A880/1988) and Portion 17 (Diagram A879/1988) all of the farm Leeuwfontein 228 JS, the farms Zusterstroom 447 JR, Kranspoort 448 JR, Elandsfontein 493 JR, Klipfontein 498 JR, Ontspoed 500 JR, Spitzkop 533 JR, Onverwacht 532 JR, Kortfontein 530 JR, Bossemanskraal 538 JR, Witpoort 563 JR, Nooitgedacht 564 JR, Brakfontein 559 JR, Blesbokfontein 558 JR, Zorgvliet 557 JR, Rooipoort 555 JR, Dorstfontein 553 JR, Tweefontein 552 JR, Yzervarkfontein 194 IR and Rietfontein 21 IR, **Remainder of Portion 6, in extent 166,7147 hectares (Diagram A34/1916), Remainder of Portion 8, in extent 54,4796 hectares (Diagram A743/1929) and Portion 28 (Diagram A5905/1974) all of the farm Katboschfontein 22 IR (ANNEXURE 9), the farm Daveyton 73 IR, the township Etwatwa Extension 16 (General Plan L187/1990) (ANNEXURE 10), the said farm Daveyton 73 IR, the farms Holfontein 71 IR, Geigerle 238 IR (ANNEXURE 11), Palmietkuilen 241 IR, Vischkuil 274 IR, Het Blok 287 IR, Bosmanskop 293 IR, Zeerkry 292 IR, Leeuwkop 299 IR, Winterhoek 314 IR, Wonderfontein 342 IR, Groenkuil 318 IR, Honingfontein 339 IR, Wolvenbank 338 IR, Palmietfontein 337 IR, Modderbult 332 IR and Hartbeestfontein 329 IR, Portion 9 (Diagram**

A3491/1920), Remainder of Portion 60, in extent 71,1877 hectares (Diagram A5351/1965), Portion 61 (Diagram A5712/1965), Remainder of Portion 12, in extent 12,8518 hectares (Diagram A3494/1920), Portion 45 (Diagram A8851/1947), Portion 18 (Diagram A3500/1920), Portion 42 (Diagram A8783/1947), Portion 41 (Diagram A8782/1947), Portion 40 (Diagram A8741/1947), Portion 16 (Diagram A3498/1920), Portion 36 (Diagram A8777/1947), Portion 68 (Diagram A3457/1990) and Portion 33 (Diagram A8774/1947) all of the farm Vrisgewaag 501 IR, the farms Groenfontein 395 IR, Gelukspoort 397 IR, Blinkpoort 396 IR, Steynskraal 399 IR, Lagerspoort 400 IR, **Orion 408 IR (ANNEXURE 12)**, Modderfontein 410 IR, Kleinfontein 446 IR and Rietspruit 445 IR, Portion 49 (Diagram A3607/1939), Portion 50 (Diagram A3608/1939), Portion 59 (Diagram A3617/1939), Portion 58 (Diagram A3616/1939), Portion 57 (Diagram A3615/1939) and Portion 56 (Diagram A3614/1939) all of the farm Grootvlei 453 IR, the farms Boschkop 482 IR, Vaalview 486 IR and Koppiesfontein 478 IR, to the beacon lettered E on Diagram A3572/1966 of Portion 2 of the said farm Koppiesfontein 478 IR; thence south-westwards along the prolongation of the boundary lettered D-E on the said Diagram A3572/1966 of Portion 2 the said farm Koppiesfontein, to the point where it intersects the middle of the Vaal River; thence generally westwards along the middle of the said Vaal River, **the Provincial boundary between the Free State and Gauteng Provinces so as to exclude Vaal River Island No. 1 from the Gauteng Province (ANNEXURE 15 page 1)**, to the point where the prolongation south-eastwards of the boundary lettered E-D on Diagram A4134/1939 of Portion 28 of the farm Zeekoefontein 573 IQ intersects the middle of the said Vaal River, the point of beginning.

AREA: 2 (GAUTENG ISLANDS - SITUATED WITHIN MPUMALANGA PROVINCE)
(ANNEXURE 13 pages 1 to 9)

(PROPERTIES FALLING WITHIN THE MAGISTERIAL DISTRICT OF MKOBOLA)

- a) Portion 4 of the farm Leeuwfontein 228 JS, vide Diagram Book 230 folio 16.
- b) Portion 16 of the farm Roodepoortjie 250 JR, vide Diagram A1659/1948
- c) Portion 3 of the farm Wolvengaten 255 JR, vide Diagram A513/1915

d) The following portions of the farm Buffelshoek 91 JS:-

i) Remainder of Portion 2, in extent 275,1895 hectares, vide Diagram Book 230 folio 8.

ii) Portion 17, vide Diagram A440/1958.

**(PROPERTIES FALLING WITHIN THE MAGISTERIAL DISTRICT OF
KWAMHLANGA)**

e) Portion 23 of the farm Gemsbokfontein 231 JR, vide Diagram A4031/1950.

f) Remainder of Portion 15 of the farm Hartebeestspruit 434 JR, in extent 154,8260 hectares vide Diagram A1171/1930.

g) The following portions of the farm Nooigedacht 436 JR:-

i) Remainder of Portion 4, in extent 127,3843 hectares, vide Diagram Book 164 folio 45.

ii) Portion 22, vide Diagram A29978/1935.

iii) Portion 25, vide Diagram A2981/1935.

iv) Portion 31, vide Diagram A4354/1946.

v) Portion 38, vide Diagram A4272/1947)

h) Remainder of the farm Roodepoort 439 JR, in extent 237,0856 hectares, vide Diagram Book 184 folio 2.

k) Portion 12 of the farm Rooipoort 440 JR, vide Diagram A2863/1936.

l) Portion 4 of the farm Blesbokfontein 459 JR, vide Diagram A2398/1964.


m) Portion 19 of the farm Leeuwfontein 466 JR, vide Diagram A1540/1957.

REMARKS:

a) See annexures 1 to 12 where the Provincial Boundary according to Act No. 200: Constitution of the Republic of South Africa as defined in Government Gazette No. 15466 dated 28th January 1993 bisects certain- properties, townships and Local Authority boundaries.

b) There are no Vaal River Islands included in the Gauteng Province see annexure 15 page 1.

c) The properties known as the Gauteng Islands situated within the Mpumalanga Province was obtained from the Magisterial district boundary descriptions of Mkobola and Kwamhlanga situated in the former Kwa-Ndebele selfgoverning territory, annexure 13 pages 1 to 9.



Prepared by S.W. Engelbrecht

NORTH-WEST (EOI)

NP9603

PROPOSED NORTH-WEST PROVINCIAL BOUNDARIES

Beginning at the point lettered b' in the middle of the Marico River as indicated on Diagram A8073/1949 of Portion 1 of the farm Derdepoort 84 KP; thence generally eastwards, south-westwards and eastwards along the boundaries of the following so as to include them in this area: the farms Derdepoort 84 KP, Onverwacht 89 KP, Mooiplaats 94 KP, Tweedepoort 113 KP and Buffelsdrift 224 KP, Remainder of the farm Welgevonden 223 KP, in extent 748,3855 hectares (Diagram 535/1898), Remainder of Portion 1, in extent 455,2812 hectares (Diagram A4166/1940) of the said farm Welgevonden 223 KP, the farms Smaldale 225 KP, Lisbon 242 KP, Spitskop 244 KP, Goedehoop 245 KP, De Paarl 246 KP, Roodebloem 247 KP, Welbezorgd 248 KP, Distrikshoek 249 KP, Bloemendal 250 KP, Rhenosterkop 251 KP, Cyferkuil 330 KQ, Holfontein 361 KQ, Witfontein 396 KQ, Vogelstruiskraal 397 KQ, Kraalhoek 399 KQ, Varkensvlei 403 KQ, Turfbult 404 KQ, Spitskop 410 KQ, Syferkuil 9 JQ, Haakdoornfontein 12 JQ, Varkfontein 13 JQ, Drielaagte 16 JQ, Rhenosterspruit 28 JQ, Pylkop 26 JQ, Elandsfontein 23 JQ, Boschkop 138 JQ, **Roosloot 20 JQ (ANNEXURE 14)**, Sterkfontein 145 JQ, Mooimeisjesfontein 147 JQ, Slipfontein 551 KQ, Elandslaagte 154 JQ, Doornfontein 155 JQ, Paalkraal 556 KQ and Waterval 561 KQ, Portion 2 (Diagram A710/1034) of the farm Klippoortje 564 KQ, the farms Vangheining 565 KQ, Lochness 478 KR and Tower 480 KR, Remainder of the farm Worcester 481 KR (Diagram A3002/1906), Portion 3 (Diagram A4108/1974), Remainder of Portion 2 (Diagram A2665/1962) and the said Portion 3 all of the said farm Worcester 481 KR, the said Remainder of the farm Worcester 481 KR, the said farm Tower 480 KR, the farm Vogelstruispan 6 JR, Portion 1 (Diagram A3812/1954) of the farm Vooruitzicht 7 JR, the farms Zwartboom 9 JR, Doorndraai 12 JR and Syferkuil 15 JR, Remainder of the farm Rhenostervalei 47 JR (Diagram A123/1922), the farms Welgelegen 11 JR and De Putten 4 JR, Portion 1 (Diagram A996/1935) of the farm Haakdoornbult 49 JR, the farms Buffelsdrift 51 JR, Goedgewaagd 62 JR and Witgatboom 65 JR, Wynandskraal 64 JR, Remainder of Portion 2 (Diagram A4901/1911), Portion 3 (Diagram A1033/1912), Portion 5 (Diagram

A2393/1922) and the Remainder of Portion 4 (Diagram A2393/1922) all of the farm Wynandskraal 64 JR, Portion 6 (Diagram Y63/1993), Portion 7 (Diagram Y64/1993) and Portion 8 (Diagram Y66/1993) all of the farm Boschplaats 91 JR, Remainder of Portion 2 (Diagram 449/1892) and Portion 9 (Diagram A3826/1975) both of the farm Leeuwkraal 92 JR, Portion 50 (Diagram A775/1986) of the farm Hamanskraal 112 JR, Portion 6 (Diagram A6078/1953), the said Portion 9 (Diagram A3826/1975) and Portion 1 (Diagram 303/1892) all of the said farm Leeuwkraal 92 JR, the farm Tweefontein 94 JR, Portion 11 (Diagram A6423/1965), Remainder of Portion 6 (Diagram A6418/1965), Portion 5 (Diagram A7032/1951) and the said Remainder of Portion 6 (Diagram A6418/1965) all of the farm Stinkwater 97 JR, the farms Bezuidenhoutskraal 96 JR, Kromkuil 99 JR, Winterveld 101 JR and Klippan 102 JR, Portion 266 (Diagram A4732/1984) of the farm Rietgat 105 JR, the farms Boekenhoutfontein 236 JR, Kameelfontein 257 JR and Sjambok Zijn Oude Kraal 258 JR, Remainder of Portion 5 (Diagram A1379/1922), Remainder of Portion 17 (Diagram A1242/1932) and the said Remainder of Portion 5 both of the farm Klipfontein 268 JR, the said farm Sjambok Zijn Oude Kraal 258 JR, Remainder of the farm Kafferskraal 308 JR (Diagram A5479/1963), Remainder of Portion 2 (Diagram A4102/1945), Remainder of Portion 18 (Diagram A3822/1951), Remainder of Portion 3 (Diagram A4103/1945) and the Remainder of Portion 4 (Diagram A4104/1945) all of the farm Uitvalgrond 434 JQ, the Remainder of the said farm Uitvalgrond 434 JQ (Diagram 2260/1890), the farms Krelings Post 425 JQ, Schietfontein 437 JQ, Rietfontein 485 JQ, Welgegend 491 JQ, **Weldaba 567 JQ (ANNEXURE 5E)**, Kalkheuvel 493 JQ, ******* (ANNEXURE 5D)**, Leeuwenkloof 480 JQ, Hartbeesthoek 498 JQ, **Praetor's Ride 562 JQ (ANNEXURE 5C)**, Bultfontein 475 JQ, ******* (ANNEXURE 5B)**, Hartebeestfontein 473 JQ, Quinlands 582 JQ, Fouriesrus 474 JQ, Groenkloof 464 JQ, Buffelsfontein 465 JQ, Elandskraal 470 JQ, Buffelshoek 468 JQ, ******* (ANNEXURE 5A)** Buffelsfontein 344 JQ, Tonquani 351 JQ, Grootfontein 346 JQ, Kromrivier 347 JQ, Modderspruit 389 JQ, Boschfontein 352 JQ, Boschfontein 387 JQ, Zandfontein 386 JQ, Vlakfontein 385 JQ, Platklip 40 IQ, Moadowns 39 IQ, ******* (ANNEXURES 4A and 4B)**, Ireton 32 IQ, Buchansvale 61 IQ, Preston Pans 59 IQ, Leeuwpan 58 IQ, Rooipan 96 IQ, De Beers Kraal 94 IQ, Rysmierbult 88 IQ, Connaught 95 IQ, Turffontein 126 IQ, Gerhardminnebron 139 IQ and Boschhoek 393 IQ, Portion 43 (Diagram A1/1946), Remainder of Portion 39, in extent 116,7869 hectares (Diagram A1055/1943), Portion 31 (Diagram A1047/1943), Portion 30 (Diagram

A1046/1943), Portion 26 (Diagram A1042/1943), Portion 47 (Diagram A450/1952), Portion 46 (Diagram A449/1952) and the Remainder of Portion 45, in extent 163,0774 hectares (Diagram A448/1952) all of the farm Deelkraal 142 IQ, Remainder of Portion 4, in extent 294,2545 hectares (Diagram A2146/1904), ******* (ANNEXURE 3)**, Remainder of Portion 1, in extent 147,6374 hectares (Diagram 229/1899, Portion 35 (Diagram A5347/1948), Remainder of Portion 9, in extent 147,3602 hectares Diagram A2151/1904), Portion 60 (Diagram A6835/1955) and Portion 91 (Diagram A6768/1990) all of the farm Buffelsdoorn 143 IQ, to the north-easternmost beacon of the last-mentioned property; thence northwards and eastwards along the western and northern boundary of the farm Elandsfontein 115 IQ, to the beacon lettered A on Diagram A3606/1966 framed for Proclamation purposes across Portion 5 of the farm Elandsfontein 115 IQ, **thence generally south-eastwards and northwards along the Proclamation area boundaries as indicated on the said Diagram A3606/1966 framed for Proclamation purposes across Portion 5 so as to include it in this area, to the beacon lettered B on the said Diagram A3606/1966** (ANNEXURE 2); thence further eastwards along the northern boundary of the said farm Elandsfontein 115 IQ, to the south-eastern beacon of the farm Blyvooruitzicht 116 IQ; thence northwards, generally eastwards and southwards along the boundaries of the following farms so as to include them in this area: Oog van Elandsfontein 114 IQ, Leeuwpoort 356 IQ, Weltevreden 357 IQ, Davonia 363 IQ, Springbokkraal 359 IQ, Wildebeestkuil 360 IQ, Droogheuvel 521 IQ, Doornfontein 522 IQ, ******* (ANNEXURE 1C)**, ******* (ANNEXURE 1B)**, Elandsfontein 561 IQ, ******* (ANNEXURE 1A)**, Frischgewaagd 562 IQ, Bronkhorstfontein 566 IQ, Doornhoek 570 IQ and the said farm Bronkhorstfontein 566 IQ, to the south-eastern corner of the last-mentioned farm (Innerbank of the Vaal River); thence south-eastwards along the prolongation of the boundary lettered E-D on Diagram A4134/1939 of Portion 28 of the farm Zeekoefontein 573 IQ, to the point where the said prolongation intersects the middle of the Vaal River; **thence generally westwards along the middle of the said Vaal River, the Provincial boundary between the Free State and Gauteng Provinces so as to include Vaal River Islands Nos. 3 (479-IQ), 6 (480-IQ), 7 (526-IQ), 8 (525-IQ), 13 (502-IQ), 14 (514-IQ), 17 (448-IP), 19 444-IP), 23, 24, 25 (118-HP), 29 (119-HP), 30 (120-HP), 32 (18-HP), 34 (50-HP), 35 (79-HP), 39 (85-HP), 40 (86-HP), 42 (90-HP), 44 (95-HP), 46 (96-HP), 47 (97-HP), 48 (319-HO - consisting out of 8 islands), 51 (321-HO), 52 (322-HO), 54**

(323-HO), 55 (325-HO), 57 (501-IO), 60 (503-IO), 61 (17-HP), 65 (513-IO), 67 (512-IO), 72 (504-IO), 73 (445-IP) and 74 (115-IP) in the NORTH-WEST PROVINCE(ANNEXURE 15 pages 2 to 27), to the point where the prolongation south-eastwards of the boundary lettered A-D on Diagram A1667/1907 of the farm Geluk 42 HN intersects the middle of the said Vaal River; thence north-westwards along the said prolongation, and **north-westwards along the boundaries of the following properties so as to exclude them from this area: the farm fourteen Streams 311, Lot 523 Vaal-Harts Settlement B, Farm 310, to the northern beacon of this farm; thence north-westwards along the north-eastern boundary of Vaal-Harts B, to the southern beacon of Erf 301 Jan Kempdorp; thence north-eastwards along the boundary of Farm 994 Administrative District of Vryburg, to the north-western beacon thereof; thence north-eastwards along the boundaries of the following properties so as to exclude them from this area: Erf 353 Jan Kempdorp, Lot 167 Vaal-Harts Settlement A, Lots 352, 587, the said 167, 149, the said 167, 467, 468, the said 167, 466, the said 167, 1335, the farms Springboknek 862 Adminstrative District of Vryburg, Woodlands 861, Thornhill 855, Zwartputs 854, Blackpool 852, Sunbury 853, Frisco 857, Broadlea 858, Farm 888, Portion 2 of farm 890, Lot 1334 Vaal-Harts Settlement A, the said Lot 167, Lots 704, the said 167, 1109, 1108, 1107, 1106, 1105, the said 167, to the point where the northern boundary of the said 167 intersects the middle of the Harts River; thence generally southwards along this middle, to the point where this middle intersects the western boundary of tyhe farm Banks Drift 891; thence southwards along the boundary of this farm, so as to exclude it from this area, to the point where the southern boundary of this farm intersects the said middle of the Harts River; thence generally south-westwards along the said middle, to the point where this middle intersects the north-eastern boundary of Farm 54 Administrative District of Barkly West; thence north-westwards along this boundary and the boundaries of the following properties, so as to exclude them from this area: Pienaars Fontein 55, Erf 1 Klein Boetsap, Groot Boetsap 52, Farm 51, Farm 50, Kook Fontein 31, Farm 21, Vaalbosch Fontein 11, Farms 12, 13, 14, 17, 16, Blesmans Post 15, Farm 37, Farm 38, Annex Doornfontein 142 dministrative District of Kuruman, Groot Vlakfontein Native Reserve 141, Masadi Fontein 140, Boland 133, Chester 199, Mahura Muthla 198, Tlaring 197, Mora Schuba 201, Chakwana 200, Gamahoudi 122,**

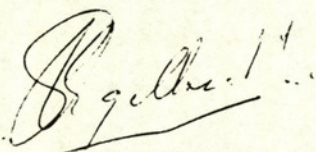
Kung Kung 123, the said Boland 133, Seduall 124, the said Boland 133, Aoud 128, Khaw 129, Toxteth 173, Childwall 177, Annfield 178, Crofton 170, Crompton 169, Erven 1.3, 3666, the said 3, 23, 3571, 10, 9, 8, 2569, 2568, the said Erf 3 Kuruman, Portion 1 of Farm 690, Portion 1 of Erf 219, Gamohaam 438, Portion 2 of Farm 219, Mt Roper 321, Riries 320, Mt Vera 319, England 318, Eldoret 274, London 275, Langdon 273, Gasesa 272, Titanic 221, Gamodisa 712, Gamolilo 72, Farm 708, Portions 2 and 4 of Farm 705, Woodrow 746, Jebolo 63, Farm 55, Nu-Bromley 62, Bromley 40, Cork 39, Ouse 38, Tamar 37, Severn 36, Farm 703, Farm 35, to the point where the northern boundary of the last-mentioned farm intersects the middle of the Molopo River (SEE REMARKS PARAGRAPH c); thence generally north-eastwards along the International boundary between the Republic's of Botswana and South Africa, to the point lettered B' in the middle of the Marico River as indicated on Diagram A8073/1949 of Portion 1 of the farm Derdepoort 84 KP, the point of beginning.

REMARKS:

a) See annexures 1 to 5 and 14 where the Provincial Boundaries according to Act No. 200: Constitution of the Republic of South Africa as defined in Government Gazette No. 15466 dated 28th January 1993 bisects certain- properties, townships and Local Authority Boundaries.

b) Annexure 15 (pages 2 to 27) gives the Provincial status of the Vaal River Islands.

c) This information as indicated was received from the Surveyor General Office of Cape Town.



Prepared by S.W. Engelbrecht

NORTHERN PROVINCE

Beginning at the point lettered b' (in the middle of the Marico River) on Diagram A5830/1939 of Portion 2 of the farm Laatste Poort van Marico 86-KP; thence generally north-eastwards, eastwards and southwards along the international boundaries between the Republic of South Africa and Botswana, between the Republic of South Africa and Zimbabwe, and between the Republic of South Africa and Mozambique, to the point where the said international boundary between the Republic of South Africa and Mozambique is intersected by the middle of the Olifants River; thence generally westwards along the middle of the Olifants River to the north-westernmost corner of the farm Diepkloof 16-KU; thence eastwards and generally southwards along the boundaries of the following so as to include them in this area:

The farms Klaserie Mond 15-KU, Diepkloof 406-KU, Rietvlei 28-KU, Roodekrantz 27-KU, Buffelsbed 26-KU, Op Goedehoop 25-KU, Brazilie 48-KU, Sumatra 47-KU, Ceylon 53-KU, the Remainder of the farm Addger 69-KU, in extent 1284.7980 hectares (Diagram 373/1898), the farms Vlakgezicht 75-KU, Kempiana 90-KU, Albatross 201-KU, Middel In 202-KU, Jeukpeulhoek 222-KU, and Sarabank 323-KU, to the south-eastern beacon of the last named farm; thence southwards and westwards along the boundaries of the following portions of the farm Buffelshoek 340-KU to include them in this area:

Portion 4 (Diagram A4705/1950), Remainder of Portion 1, in extent 723.6954 hectares (Diagram A7038/1947), the Remainder of Portion 2, in extent 128.5896 hectares (Diagram A5909/1948), Portion 19 (Diagram A2606/1959), Portion 18 (Diagram A2605/1959) and Portion 17 (Diagram A2604/1959) to the south-western beacon of the lastnamed portion; thence generally southwards along the boundaries of the following farms to include them in this area:

Dixie 240-KU, Uthla 239-KU, Athol 238-KU, Dumfries 245-KU, Newington 255-KU and Ireagh 263-KU to the north-western corner of Portion 3 (Diagram A5487/1952) of the farm Alicecot 262-KU; thence westwards and southwards along the boundaries of the following to include them in this area:

the said Portion 3 and the Remainder, in extent 545.9636 hectares (Diagram Book 180 folio 17) of the farm Alicecot 262-KU, the farms Lillydale 278-KU, Justicia 280-KU, Huntington 281-KU and Belfast 296-KU to the southeastern corner of the lastnamed farm; thence generally westwards along the boundaries of the following farms to include them in this area:

the said Belfast 296-KU, Cork 295-KU, Calcutta 294-KU, Madras 292-KU and Marite 287-KU to the south-western beacon of the last named farm; thence generally northwards along the boundaries of the following to include them in this area:

Portion 1 of the said Marite 287-KU, the farm Waterval 273-KU ⁽¹⁾, (but excluding a part of the split Remainder thereof) ⁽²⁾, the farms Injaka 267-KU, Wales 250-KU, London 249-KU, Zoeknog 500-KT, Wales 463-KT, Craigie Burn 462-KT, Brooklyn 426-KT, Eden 425-KT to the north-western beacon of the last named farm; thence generally westwards along the boundaries of the following farms so as to include them in this area:

Madrid 247-KT, Bedford 419-KT, Driehoek 417-KT, Chester 235-KT and Dunstable 230-KT to the easternmost beacon of the farm California 228-KT; thence generally south-westwards along the boundaries of the following to include them in this area:

California 228-KT, Sterkspruit 412-KT, California 228-KT, Nooitgedacht 227-KT, Ardwick 406-KT, Rietfontein 440-KT, Pains Hill 271-KT, Oldham 272-KT, Alverton 274-KT, Naboomkoppies 263-KT, Praktiseer 275-KT, Bothas Hoek 276-KT, Steelpoortsdrift 296-KT, Aapiesbomen 295-KT, Derde Gelid 277-KT, Derde Gelid 278-KT, Mooi Hoek 255-KT, Maandags Hoek 254-KT, Hoepakrantz 291-KT, Eerstegeluk 327-KT, De Goede Verwachting 332-KT, Boschkloof 331-KT, Mooimeisjesfontein 363-KT, Steelpoortdrift 365-KT, Aapjesboom 884-KS, Driehoek 883-KS, Roodepoort 880-KS, Eenzaam 875-KS, Spitskop 874-KS, Syferfontein 136-JS,

-
1. Waterval 273-KU has a split Remainder situated on either side of the provincial boundary.
(See annexure 18)
 2. Portion 2 of Marite 287-KU, Marite 272-KU, and part of the split Remainder of Waterval 273-KU, are excluded from this area and included in the province of Mpumalanga. forming an irregular boundary.
(See annexure 18)

Paardeplaats 135-JS, Portion 1 (Diagram A4257/1952) of the farm Dwars in de Weg 137-JS, and Goedehoop 152-JS to the southern-most beacon of the last named farm; thence generally westwards along the boundaries of the following farms to include them in this area:

the said Goedehoop 152-JS, Vaalkopfontein 133-JS, Aangewezen 129-JS, Welgelegen 123-JS, Mooiplaats 121-JS, Varschwater 23-JS ^{(1) (2)}, Tusschenin 21-JS, Potgietershoop 758-KS and Leeuwfontein 750-KS to the south-western beacon of the last named farm; thence north-wards along the boundaries of the following farms to include them in this area:

the said farm Leeuwfontein 750-KS, Brakfontein 751-KS ⁽³⁾, Rietvalei 754-KS, Nooitgezien 716-KS, Klipspruit 714-KS, Kromdraai 712-KS, Arabie 685-KS, Hindostan 680-KS to the south-eastern corner of the farm Elandskraal 644-KS; thence generally south-westwards and westwards along the boundaries of the following to include them in this area:

the said farm Elandskraal 644-KS, Gaasterland 677-KS, Stavoren 676-KS, Witfontein 628-KS, Saxonia 689-KS, Vlakfontein 702-KS, Boschhoek 839-KS, Dronkfontein 724-KS, Claremont 734-KS, Rhenosterfontein 731-KS, Spoedwel 701-KS, Haringbult 699-KS, Bultfontein 697-KS, Rustig 696-KS, Portion 2 (Diagram A3025/1952) of the farm Bekend 690-KR, the Remainder of Vlakplaats 689-KR, in extent 472.0605 hectares (Diagram A978/1935), Zoetfontein 630-KR, Kalkpan 683-KR, Roodevlakte 632-KR, Gegund 679-KR, Tuinplaats 678-KR, Gemoed 676-KR, Hopefield 675-KR, Darling 672-KR and

-
1. The provincial boundary between Northern Province and Mpumalanga runs through the township of MOTETEMA-A, which is partially situated on the farm Varschwater 23-JS. Motetema 82-JS is the proposed new farm.
(See annexure 17)
 2. A proposal from Northern District Council proposes the inclusion of the whole of Portion 14 (Diagram A2937/1954) of the farm Welverdiend 24-JS into this area.
(See annexure 25c)
 3. KS7D By continuing along the Olifants River, following the boundaries of the farms Ongezien 717-KS and Boschkop 752-KS, these farms would be included into this province and excluded from the province of Mpumalanga. This will create a geographically more meaningful provincial boundary.
Total area: 1991.2328 hectares
(See annexure 16)

Petersburg 671-KR, to the south-western beacon of the last named farm; thence southwards and generally south-westwards along the boundaries of the following to include them in this area:

Afzet 140-JR, Kalkbult 139-JR, De Kuil 28-JR, Middelkopje 33-JR, Turflaagte 35-JR, Mantsole 44-JR, and Graspan 37-JR, to the north-eastern beacon of the farm Ruimte 74-JR; thence generally north-eastwards, and southwards along the boundaries of the following to include them in this area:

Kliprand 76-JR, Apiesdoring 78-JR, Kliprand 76-JR, Buffels Drift 179-JR, Tambootie Pan 175-JR, Rust Der Winter 180-JR, to the southern most beacon thereof; thence generally westwards and north-westwards along the boundaries of the following to include them in this area:

the said Rust Der Winter 180-JR, Buffelsdrift 179-JR, Kliprand 76-JR, Kameelrivier 77-JR ⁽¹⁾, Uitvlugt 79-JR, Rondefontein 84-JR, crossing the farm Haakdoornfontein 147-JR ⁽²⁾, along the boundary of the farm De Witskraal 86-JR, crossing the farm Pienaarsrivier 83-JR ⁽³⁾, along the boundary of the farms Zibredy 103-JR, De Witskraal 68-JR, Irrigasie 69-JR, Vaalboschbult 66-JR, Klipplaatdrift 43-JR, Wolfhuiskraal 45-JR, Zaagkuildrift 46-JR, Portion 2 (Diagram A997/1935), the Remainder (Diagram 342/1892), in extent 947.1906 hectares, of the farm Haakdoornbult 49-JR, the farm Uitval 48-JR, the Remainder of Portion 3 (Diagram A3044/1941), in extent 616.1841 hectares, of the farm

-
1. Information:- The piece of open ground between Kameel Rivier 77-JR and Rhenosterfontein 210-JR is excluded from this area and included in the province of Gauteng. (Compilation JR4A)
(See annexure 20)
 2. Haakdoornfontein 147-JR is an unregistered consolidation. The provincial boundary follows the southern and south-western boundaries of Portion 1 (Diagram A5049/1903) of the farm Haakdoornfontein 85-JR. There is a suggestion to maintain this boundary as is.
(See annexure 6a & 25a)
 3. Pienaarsrivier 83-JR. There is a proposal that the existing magisterial boundary along the northern boundary of the cancelled Remainder of Portion 3 (Diagram A2531/1904) be maintained. An unacceptable corridor and the split Remainder of the farm Pienaarsrivier 83-JR on either side of the provincial boundary needs to be rectified by survey.
(See annexure 6b & 25b)

Rhenostervalei 47-JR, the farm Wolfhuiskraal 45-JR, Klipplaatdrift 43-JR, Gruispan 16-JR, Welgegund 17-JR, Langkuil 13-JR, Vlaklaagte 8-JR, Portion 1 (Diagram A3812/1954) of the farm Vooruitzicht 7-JR, Portion 1 (Diagram A7881/1955) of the farm Worcester 481-KR ⁽¹⁾, the said farm Vooruitzicht 7-JR, Vlakplaats 483-KR, Newlands 479-KR, Grysbul 477-KR, Rietgat 563-KQ, Portion 1 (Diagram *) of the farm Klippoortjie 564-KQ, the farm Kromdraai 560-KQ Hartbeesfontein 602-KQ, Rietdal 555-KQ, Leeuwpoort 554-KQ, Driefontein 553-KQ, Koperfontein 550-KQ, Loskop 549-KQ, Knopieskop 547-KQ, Karoobul 144-JQ, across a part of the Remainder of the farm Rooisloot 20-JQ ⁽²⁾ Nooitgedacht 22-JQ, Doornpoort 21-JQ, Roodepan 19-JQ, Uitduiker 17-JQ, Tusschenkomst 15-JQ, Nooitgedacht 11-JQ, Wildebeestlaagte 411-KQ, Grootkuil 409-KQ, Zwartklip 405-KQ, Nooitgedacht 406-KQ, Pony 395-KQ, Middelkop 362-KQ, Buffelsfontein 360-KQ and Zwartkop 331-KQ to the south-eastern beacon of the farm Moorland 234-KP; thence generally south-westwards along the boundaries of the following farms to include them in this area:

the said Moorland 234-KP, Langverwacht 235-KP, Groeneboom 236-KP, Holland 237-KP, Schoongezicht 238-KP, Jakhalskraal 239-KP and Gansvley 240-KP to the southern most beacon of the last named farm; thence generally north-westwards along the boundaries of the following to include them in this area:

the said Gansvley 240-KP, Tusschenkomst 241-KP, Parys 226-KP and Stellenbosch 222-KP, Uitsig 230-KP, Portion 3 (Diagram A5842/1983) of the farm Welgevonden 223-KP and the farms Bokplaats 200-KP, Sentelies 99-KP, Kromdraai 144-KP, Middelpoort 93-KP, Nooitgedacht 90-KP, Krokodildrift 87-KP and Laatste Poort van Marico 86-KP, to the point lettered b' on Portion 2 (Diagram A5830/1939) of the last named farm, the point of beginning.

-
1. Portion 1 of Worcester 481-KR should be excluded from this province and like the rest of the farm Worcester 481-KR be part of North-West Province
(See annexure 21) (Comp JR1A)
 2. Follows an unsurveyed line across the farm Rooisloot 20-JQ. The whole of Rooisloot 20-JQ should be excluded from this area and included in the Northern Province.
(See annexure 24)

MPUMALANGA

Beginning at the north-western beacon of the farm Kalkfontein 143-JR; thence generally north-eastwards along the boundaries of the following farms, to include them in this area:

the said Kalkfontein 143-JR, Goed Voor Alles 673-KR, Opperuimd 677-KR, Klippan 680-KR, Paay Zyn Pan 681-KR, Geelbeksvely 684-KR, Portion 1 (Diagram A979/1935) of the farm Vlakplaats 689-KR, Portion 1 (Diagram A3024/1952) of the farm Bekend 690-KR, the farms Uitvlugt 694-KR, Makeepsvely 728-KS, Zamenkomst 730-KS, Tambootielaagte 733-KS, Elandsdrift 8-JS, Rietfontein 736-KS, Vlakfontein 723-KS, Cyferfontein 704-KS, Palmietfontein 708-KS, Rooibok 707-KS, Kwarriehoek 719-KS, Kwarriehoek 710-KS and Roodewal 678-KS to the north-eastern corner of the last named farm; thence generally southwards along the middle of the Olifants River being the boundaries of the following, to include them in this area:

the said Roodewal 678-KS, Tambootieboom 686-KS, Schuinsdraai 711-KS, Wegdraai 715-KS, Salie Sloot 718-KS, Ongezien 717-KS, Boschhoek 752-KS ⁽¹⁾, Loskop Noord 12-JS, Goedehoop 749-KS, Leeuwlaagte 18-JS, Varkenskraal 19-JS, Welverdiend 24-JS ⁽²⁾ ⁽³⁾ and Diepkloof 44-JS, to the southernmost beacon of the excluded farm Varschwater 23-JS; thence generally north-eastwards along the boundaries of the following to include them in this area:

-
1. By continuing along the Olifants River, along the boundaries of the farms Ongezien 717-KS and Boschhoek 752-KS, these farms would be excluded from the province of Mpumalanga and included into the Northern Province. This would create a geographically more acceptable boundary.

Total area: 1991.2328 hectares

(See annexure 16)

2. This boundary between provinces runs through the township MOTETEMA-A, situated on portions of the farms Varschwater 23-JS and Welverdiend 24-JS
(See annexure 17)

3. A proposal from Northern District Council proposes that the the whole of Portion 14 (Diagram A2937/1954) of the farm Welverdiend 24-JS be excluded from this area.
(See annexure 25c)

Proberen 164-JS, Kwaggavoetpad 163-JS, Waterval 161-JS, Holnek 153-JS and Keerom 151-JS, the Remainder of the farm Dwars-In-Die-Weg 137-JS, in extent 755.2921 hectares (Diagram Book 99 folio 47), the farms Groothoek 143-JS, Tigerhoek 140-JS, Buffelskloof 141-JS, Uitvlugt 887-KS, Hillcrest 881-KS, De Hoop 886-KS, Steelpoort Park 366-KT, Belvedere 362-KT, Kennedy's Vale 361-KT, Spitskop 333-KT, Annex Grootboom 335-KT, Grootboom 336-KT, Winterveld 293-KT, Onverwacht 292-KT, Hendriksplaats 291-KT, Doornbosch 294-KT, Fraaiuitzicht 317-KT, Leeuwvallei, 297-KT, Apiesdoorndraai 298-KT, Viljoenshoop 301-KT, Suffolk 300-KT, Perth 303-KT, Jeddo 441-KT, Strydfontein 442-KT, Roodekrans 438-KT and Klipfontein Hoek 407-KT, to the northernmost beacon thereof; thence south-eastwards and generally north-eastwards along the boundaries of the following farms to include them in this area:

the said Klipfontein Hoek 407-KT, Branddraai 409-KT, Rietvley 413-KT and Steenveld 229-KT, to the northernmost beacon thereof; thence generally south-eastwards along the boundaries of the following farms to include them in this area:

the said Steenveld 229-KT, Blyderivierspoort 595-KT, Glen Lyden 424-KT, Salique 427-KT, Hebron 461-KT, Welgevonden 465-KT, Vooruitzicht 499-KT, Onverwacht 501-KT, Ramanas 536-KT, Beestkraalspruit 270-KU, the Remainder of the farm Waterval 273-KU, in extent 360.0654 hectares (Diagram Book 156 folio 49)⁽¹⁾, the farm Diepdrift 288-KU, Portion 2 (Diagram A930/1935) of the farm Marite 287-KU, Marite 272-KU, the said Portion 2 of Marite 287-KU⁽²⁾, Sandford 291-KU (including Portion 30 thereof)⁽³⁾ and The Red Ridge 293-KU, to the point where the eastern boundary of the said The Red Ridge 293-KU meets the middle of the Sabie River; thence generally eastwards along the middle of the Sabie River to the point where the western boundary of the farm Lisbon 297-KU meets the said middle of the Sabie River; thence generally northwards along the boundaries of the following to include them in this area:

-
1. Waterval 273-KU has a split remainder falling on both sides of the Northern Province, Mpumalanga boundary. (See annexure 18)
 2. The Remainder of Waterval 273-KU, Portion 2 of Marite 287-KU, and the farm Marite 272-KU, being part of this province, forms an uneven boundary that might cause future confusion, (See annexure 18)
 3. (See annexure 19)

the said farm Lisbon 297-KU, Shaws 379-KU, Dudley 360-KU, Castleton 260-KU, Portion 10 (Diagram A8125/1991), the Remainder of Portion 9, in extent 64.3837 hectares (Diagram A8124/1991), Portion 6 (Diagram A2491/1954) and the Remainder of Portion 2, in extent 881.8720 hectares (Diagram A208/1952) of the farm Alicecot 262-KU, the farms Wallingford 256-KU and Exeter 264-KU, to the north-western beacon of the last named farm; thence generally eastwards along the boundaries of the following to include them in this area:

the said Exeter 264-KU, Othawa 243-KU, Arathusa 241-KU, and the following portions of the farm Buffelshoek 340-KU:

Portion 24 (Diagram A4859/1965), Remainder of Portion 3 in extent 209.8511 hectares (Diagram A5910/1948), Portion 14 (Diagram A2601/1959), Portion 15 (Diagram A2602/1959), Portion 16 (Diagram A2603/1959), Portion 10 (Diagram A2597/1959), Portion 9 (Diagram A2596/1959), Portion 8 (Diagram A2595/1959) and Portion 7 (Diagram A2594/1959) to the north-eastern beacon of the said Portion 7; thence generally northwards along the boundaries of the following farms, in the Kruger National Park, to include them in this area:

the farms Atherstone 338-KU, Helena 324-KU, Gowrie 321-KU, Dargai 204-KU, Alma 203-KU, Kingfisher Spruit 93-KU, Blackberryglen 91-KU, Hengel 94-KU, Portion 1 (Diagram A1815/1961) of the farm Addger 69-KU, the farms Chalons 52-KU, Batana 49-KU, Zwartkop 129-KU and Peru 128-KU to the northwestern beacon of the last named farm; thence westwards along the southern boundaries of the following farms to include them in this area:

Welgelegen 24-KU, Mica Rand 18-KU, Zeekoe Draai 17-KU and Diepkloof 16-KU to the north-western corner of the said Diepkloof 16-KU; thence eastwards along the middle of the Olifants River to the point where the middle of the said Olifants River intersects the international boundary between the Republic of South Africa and Mozambique; thence generally southwards along the international boundary between the Republic of South Africa and Mozambique, to the point where the international boundaries between the Republic of South Africa and Swaziland meets the Mozambique international boundary; thence generally north-westwards, south-westwards and south-eastwards along the international boundary between the Republic of South Africa and Swaziland to the north-eastern beacon of the Remainder of Portion 2 (Diagram A2935/1908) in extent 26.0204 hectares of the

farm Voorslag 24-HU⁽¹⁾; thence generally south-westwards along the boundaries of the following to include them in this area:

the said Portion 2 of Voorslag 24-HU, the farms Bergplaats 25-HU, Welkom 26-HU, Vergenoegheid 39-HU and Agatha 41-HU, to point G on Diagram A8272/1947 of Portion 1 of the said farm Agatha 41-HU in the middle of the Pongola River, being the provincial boundary between the provinces Mpumalanga and KwaZulu-Natal; thence generally westwards along the middle of the Pongola River, to the point where the middle of the Pongola River intersects the prolongation of line D-E on the diagram of Zedelingspost 196-HT; thence westwards along the line that forms the boundary of the farms Zedelingspost 196-HT, Bakenkop 195-HT, Koppie Alleen 194-HT so as to include them in this area, to beacon J on Diagram A5010/1970 of the farm Paardeplaat 200-HT; thence continuing along the boundaries of the following farms to include them in this area:

Paardeplaat 193-HT, Bergvliet 192-HT, Goedgevonden 134-HT, Mooibron 133-HT, Zuurbron 132-HT, Johannesloop 130-HT, Suikerhoek 104-HT, Naugevonden 131-HT, Triangle 130-HT, Rust-fontein 129-HT, Tafelkop 126-HT, Oshoek 127-HT, Damascus 125-HT, Paardeplaats 122-HT, Oudehoutdraai 123-HT, Townlands of Marthinus Wesselstroom 121-HT, Schoongezicht 120-HT, Wynberg 145-HS, Baviaanskloof 144-HT, Town and Townlands of Volksrust 143-HS, Droefheid op Noten 140-HS and Schuilhoek 139-HS, to beacon G on Portion 8 (Diagram A165/1942) of the said Schuilhoek 139-HS, the point where the provinces of Mpumalanga, KwaZulu-Natal and Free State meets; thence generally north-westwards along the boundary of the Free State Province formed by the middle of Gansvlei and the middle of the Klip River to its confluence with the Vaal River at the farm Pieter Francois 1-HS; thence continuing along the middle of the Vaal River, to the point where the prolongation westwards of the boundary lettered J-H on Diagram A711/1951 of the farm Boschkop 480-IR is intersected by the middle of the Vaal River; thence eastwards along the said prolongation and generally northwards along the boundaries of the following to include them in this area:

the farm Boschkop 480-IR, Zandfontein 481-IR, Leeuwlaagte 488-IR, the following portions of the farm Grootvlei 453-IR: Portion 55 (Diagram A3613/1939), Portion 53 (Diagram A3611/1939), Portion 52 (Diagram A3610/1939),

-
1. From this point on the provincial boundary deviates from the old Transvaal provincial boundary to include an area into KwaZulu-Natal.

Portion 51(Diagram A3609/1939), Portion 39 (Diagram A3597/1939) and Portion 48(Diagram A3606/1939) to the north-western beacon of the said Portion 48; thence continuing along the Grootvlei farm boundary to the south-eastern beacon of the excluded farm Kleinfontein 446-IR, thence northwards along the boundaries of the following to include them in this area:

the said Grootvlei 453-IR, Vlakfontein 448-IR and Malanskraal 407-IR, to the north-western beacon thereof; thence eastwards across the farm Orion 408-IR ⁽¹⁾, and along the said Malanskraal 407-IR and Driefontein 405-IR, to the north-eastern beacon of the last named farm; thence generally northwards along the boundaries of the following to include them in this area:

Wildebeestfontein 559-IR, Rietfontein 504-IR, Kuilfontein 502-IR, Portion 20(Diagram A444/1935), Portion 19(Diagram A443/1935), Portion 55(Diagram A5478/1949), Remainder (Diagram A5477/1949), Portion 53(Diagram 5476/1949), Portion 52(diagram A5475/1949), Portion 65(Diagram A9189/1973), Portion 48(Diagram A5471/1949), Portion 25(Diagram A449/1935), Portion 46(Diagram A5469/1949) and Portion 25(Diagram A450/1935) all of the farm Vrisgewaag 501-IR, the farms Rietfontein 508-IR, Modderbult 511-IR, Leeuwbank 512-IR, Lanseria 514-IR, Witbank 340-IR, Wonderfontein 341-IR, Gruisfontein 344-IR, Rietfontein 313-IR, Holspruit 303-IR and Enkeldebosch 301-IR, to the northernmost beacon of the excluded farm Leeuwkop 299-IR; thence generally north-westwards along the boundaries of the following to include them in this area:

the said Enkeldebosch 301-IR, Couwenburg 300-IR, Goedehoop 290-IR, Syferfontein 288-IR, Stompiesfontein 273-IR, Strydpan 243-IR and Droogefontein 242-IR, to the south-eastern beacon thereof; thence generally northwards along the boundaries of the following to include them in this area:

the said Droogefontein 242-IR ⁽²⁾, Modderfontein 236-IR, Katboschfontein 22-IR ⁽³⁾, Rietvlei 195-IR, Koffiespruit 197-IR and Klipspruit 199-IR, to the northernmost beacon thereof; thence eastwards along the boundaries of the following to include them in this area:

-
1. Redirect the provincial boundary along the southern border of the farm Orion 408-IR to exclude it from this area and redefine magisterial boundaries.
(See annexure 12)
 2. (See annexure 11)
 3. (See annexures 9 & 10)

Waaikraal 556-JR, Groenfontein 206-IR, Dwarsfontein 209-IR, Boschpoort 211-IR; thence generally northwards including Dwaalfontein 565-JR, Hartbeestfontein 537-JR, Eenzaamheid 534-JR, Goedvertrouwd 499-JR, Waschbank 497-JR, Sterkfontein 495-JR, Blaauwpoort 257-JS, Kranspoort alias Blackwood Camp 255-JS, Klipfontein 256-JS, Portion 9 (Diagram A163/1934) and Portion 10 (Diagram A7030/1947) of the farm Langkloof 229-JS, across Portion 2 (Diagram A885/1988), across the Remainder (Diagram A6411/1987), in extent 1143.6772 hectares and across Portion 1 (Diagram A6410/1987) of the farm Leeuwkloof 235-JS⁽¹⁾; thence generally south-westwards along the boundaries of the following to include them in this area:

Portion 5 (Diagram 678/1898), Portion 7 (Diagram 680/1898), Remainder of Portion 6 (Diagram 679/1898), in extent 95.0761 hectares, Portion 16 (Diagram A1778/1962) and Portion 2 (Diagram 675/1898) of the farm Leeuwfontein 228-JS, Portion 8 (Diagram A7196/1947), Portion 7 (Diagram A7195/1947), Portion 6 (Diagram A7194/1947)⁽²⁾, the said Portion 7, Portion 5 (Diagram A7193/1947) and Portion 3 (Diagram A7191/1947) of the farm Wolvenkop 227-JS, Portion 22 (Diagram A286/1952), Portion 23 (Diagram A287/1952), Portion 11 (Diagram 1256/1898), the Remainder of Portion 10 (Diagram 695/1898), in extent 8.4169 hectares, Portion 19 (Diagram A1944/1923), Portion 24 (Diagram A288/1952), Portion 14 (Diagram A458/1903) and Portion 35 (Diagram A859/1988) of the farm Rietfontein 446-JR, the farms Zwartkopje 444-JR and Hartebeestfontein 441-JR, the Remainder of Portion 11 (Diagram A4235/1926), in extent 177.0911 hectares, Portion 23 (Diagram A4603/1956), Portion 13 (Diagram A4237/1926), Portion 15 (Diagram A4239/1926), Remainder of Portion 1 (Diagram 703/1898), in extent 248.1359 hectares, Remainder of Portion 3 (Diagram A4170/1920), in extent 265.0110 hectares and Portion 4 (Diagram A4228/1926) of the farm Vlakfontein 453-JR, Portion 9 (Diagram A2567/1920) and Portion 8 (Diagram

-
1. The provincial boundary crosses Leeuwkloof 235-JS and it's portions. The township Langkloof-A (Plan A10028/1993) is situated on the said Portion 1.
(See annexure 8 & 8a)
 2. Portion 6 of the farm Wolvenkop 227-JS should be excluded from this area and included in the Gauteng province to create a more meaningful provincial boundary.
(See annexure 23)

A1713/1915), of the farm Valschspruit 458-JR, ⁽¹⁾ the farm Blesbokfontein 459-JR, Portion 3(Diagram Book 142 folio 16), Portion 10(Diagram A1147/1944), Portion 11(Diagram A1148/1944) and the said Portion 10 of the said farm Valschspruit 458-JR, the farm Ekangala 610-JR, Portion 13(Diagram A2631/1963), Portion 16(Diagram A2634/1963), Portion 15(Diagram A2633/1963) and Portion 14(Diagram A2632/1963) of the said farm Valschspruit 458-JR, the said farm Ekangala 610-JR, Portion 33(Diagram A5912/1987) of the farm Rustfontein 488-JR, the said farm Ekangala 610-JR, across the township Ekandustria ⁽²⁾, along the boundaries of the general plans A7242/1994 and A7741/1994, of the said township of Ekandustria, to include them in this area; thence along the boundaries of the following to include them in this area:

Portion 5 of the farm Jobarne 489-JR, Portion 1 of the farm Witblits 613-JR, to the south-western beacon thereof; thence generally northwards along the boundaries of the following to include them in this area:

the said Portion 1 of the farm Witblits 613-JR, the farm Lunsriem 612-JR, Rietfontein 470-JR, Papkuilfontein 469-JR, Boschbult 432-JR, Van Dykspruit 431-JR, Spitsrand 430-JR, Sybrandskraal 244-JR, Hartebeestspruit 235-JR, Rietfontein 214-JR, Portion 5(Diagram A4907/1985) of the farm Enkeldoornspoort 207-JR, Klipfontein 205-JR, Portion 1(Diagram A4962/1985) of the farm Boschkloof 203-JR, Rietvlei 185-JR, Ougod 186-JR, Christiaansrus 182-JR, Portion 9(Diagram A959/1926) of the farm Bezuidenhoutskraal 166-JR, to the north-western beacon of the said Portion 9; thence south-westwards along the boundaries of the following farms to include them in this area:

Wynruit 168-JR, Droogegrond 169-JR, Witlaagte 173-JR, Bultfontein 174-JR, Zandfontein 31-JR and Tambootiepan 75-JR, to the westernmost beacon of the last named farm; thence generally northwards along the boundaries of the farms Tambootiepan 75-JR and Pankoppen 36-JR, to include them in this area; thence generally north-eastwards along the boundaries of the following to include them in this area:

the said Pankoppen 36-JR, Zandfontein 31-JR, Klippan 29-JR, Bultfontein 174-JR, Witlaagte 173-JR and Rooifontein

-
1. Portions 7, 12 and 5 of the farm Valschspruit 458-JR are excluded from this area creating an awkward boundary.(Compilation JR6D)
(See annexure 22)
 2. (See annexure 7)

171-JR, to the southernmost beacon of the farm Kalkfontein 143-JR; thence northwards along the western boundary of the said farm Kalkfontein 143-JR, to the north-western beacon thereof, the point of beginning.

***** NOTES *****

1. Refer to **Annexure 13** for information on island areas in the Mpumalanga territory, defined as part of the Gauteng province.

From the northwesternmost beacon of Reserve No. 16 No. 15836: thence generally eastwards along the boundaries of the following properties so as to include them in this area; the said Reserve No. 16 No. 15836 and Ndumu Game Reserve No. 16610 to the beacon lettered 801 on S.R. No. 145/1980 - (filed in the Surveyor-Generals Office Pietermaritzburg); thence generally eastwards along the South African/Mozambique International Boundary (as Surveyed in S.R. No. 145/1980 - filed in the Surveyor-Generals Office Pietermaritzburg) and its prolongation eastwards to the point where it intersects the Low Water Mark of the Indian Ocean; thence generally southwestwards along the said Low Water Mark of the Indian Ocean to the point where the prolongation southeastwards of the middle of the Umtamvuna River intersects the said Low Water Mark of the Indian Ocean; thence northwestwards along the said prolongation and the middle of the Umtamvuna River to the point where it meets the southeastern point of the farm Junction No.296 (District of Mount Currie); thence northwestwards and generally westwards along the boundaries of the following properties so as to include them in this area, the said farm Junction No. 296, the farm Dagster No. 299, the farm Drie Fontein No. 300, Subs 4, 3 and 4 both of the farm Waal Fontein No. 301, the farm Usherwood West No. 303, Subs 3 and 5 both of the farm Tiger Kloof No. 302, the farm Tiger Kloof No. 302, the farm Nolangeni No. 305, the farm Bruces Valley No. 326, Sub 1 of the farm Bokpoort No. 312, the farm Boschkloof No. 311, Sub 2 of the farm Nooitgedacht No. 309, Sub 2 of the farm Os Poort No. 278, the farm Os Poort No. 278, the farm Pakkies No. 276, Subs 5 and 4 both of the farm Puffadders Hoek No. 274, (all of the District of Mount Currie) to the point where the prolongation westwards of the southern boundary of the said Sub 4 intersects the middle of the Umzimvubu River; thence generally northwestwards along the middle of the said Umzimvubu River to the point where it is intersected by the prolongation southeastwards of the southwestern boundary of the farm Alwyns Poort No. 272; thence generally northwestwards and southwestwards along the boundaries of the following properties so as to include them in this area, the said prolongation and the farm Alwyns Poort No. 272, the farm Inungi No. 271, the farm Valze Fontein No. 270, the farm Hillside No. 226 (all of the District of Mount Currie), the farm Melk Fontein No. 221, (District of Matatiele), Sub 1 of the farm Melk Fontein No. 221, Sub 2 of the farm Nooitgedacht No. 219, Sub 1 of the farm Brakfontein No. 218, Subs 1 and 2 both of the farm Alarts Fontein No. 225 and the farm Makadene No. 238 to the point where the prolongation southwestwards of the southeastern boundary of the said farm Makodene No. 238 intersects the middle of the Mkekan River; thence generally northwestwards along the middle of the said Mkekan River to the beacon lettered A on the diagram of Sub 1 of the farm Welland No. 235; thence northeastwards, northwestwards and

northeastwards along the boundaries of the following properties so as to include them in this area, the said Sub 1 of the farm Welland No. 235, the farm Riverhead No. 232, the farm Ogden Vale No. 211, the farm Ribbles Dale No. 210, the farm Dovedale No. 208 and Sub 1 of the farm Avenham No. 190 to the northwesternmost beacon of the said Sub 1 (all of the District of Matatiele); thence northwestwards, generally northwards, eastwards and southeastwards along the boundaries of Erf 1 Matatiele so as to include it in this area to the northwesternmost beacon of the farm Blakeley No. 187; thence generally northeastwards along the boundaries of the following properties so as to include them in this area, the said farm Blakeley No. 187, the farm Bon Accord No. 267, the farm Riet Fontein No. 154, the farm Nooitvergeet No. 150, Sub 2 of the farm Kroon Hoek No. 152, Sub 1 of the farm Welbedacht No. 148, the farm Welbedacht No. 148, the farm Guildford No. 147, Sub 4 of the farm Drie Fontein No. 145 and Sub 2 of the farm Chilfrone No. 144 (all of the District Matatiele) to the point where the prolongation northeastwards of the northwestern boundary of the said Sub 2 intersects the middle of the Small Umzimvubu River; thence generally northeastwards and northwestwards along the middle of the said Small Umzimvubu River to the point where the prolongation southwestwards of the northwestern boundary of Sub 1 of the farm Settlement No. 142, (District of Matatiele) intersects the middle of the said Small Umzimvubu River; thence northeastwards along the said prolongation and the boundaries of the following properties so as to include them in this area, the said Sub 1, Sub 1 of the farm Mooiplaats No. 133, the farm Mooiplaats No. 133, the farm Hanover No. 132, Sub 3 of the farm Hanover No. 132, the farm Hanover No. 132 and Sub 1 of the farm Hanover No. 132 (all of the District Matatiele) to the point where the prolongation southeastwards of the northeastern boundary of the said Sub 1 intersects the middle of the Umtai River; thence southeastwards, northeastwards and generally northwestwards along the middle of the said Umtai River to the point where it intersects the southwestern boundary of Sub 3 of the farm Veilsalm No. 47, (District of Mount Currie); thence northwestwards and generally northeastwards along the boundaries of the following properties so as to include them in this area, the said Sub 3, Subs 7 and 8 both of the farm Middel Valley No. 46, the farm Leydenburg No. 45, Sub 2 of the farm Leydenburg No. 45, the farm Constantia No. 22, the farm Bellevue No. 21, the farm Fair View No. 315, the farm Berriedale No. 20, the farm Thule No. 1 and the farm Eagles Nest No. 2 (all of the District of Mount Currie) to its northernmost beacon; thence generally northwards, northeastwards and northwestwards along the Watershed of the Drakensberg Mountains to the point where it intersects the Natal/Free State boundary; thence northeastwards along the said Natal/Free State boundary to the southwesternmost beacon of the farm Basuta Pass; thence generally northeastwards along the boundaries of the following properties so as to include them in this area, the said farm Basuta Pass, the farm The Pastures, the farm The Cavern No. 9708, Sub 2 of the farm Sungubala No. 10635, the farm Sungubala No. 10635, the farm Buffalo Kloof No. 16639, the farm Rockcliff No. 8529, Sub 1 of the farm Rockcliff No. 8529, the farm Ingwe No. 8547, the farm Irenes Dale No. 9207, Subs 1, 4 (of 1), 5

and 3 all of the farm Windmill No. 7584, the farm Pocolan No. 10056, Bos Reserve, the farm Pocolan No. 10056, the farm Scheepers Rust B No. 11304, the farm Scheepers Hoek A No. 11337, Sub 1 of the farm Scheepers Hoek A No. 11337, the farm Scheepers Hoek A No. 11337, the farm The Next No. 11110, Sub 1 of the farm Gertina No. 11740, the farm Gertina No. 11740, Sub 1 of the farm Kwaggashoek No. 15568, the farm Kwaggashoek No. 15568, the farm Longacre No. 5968, the farm The Zone No. 5832, Subs 1, 2 and 3 all of the farm The Zone No. 5832, the farm Ingula B No. 5823, Sub 1 of the farm Umnambite No. 7891, the farm Umnambite No. 7891, Sub 1 of the farm Border Kloof No. 11991, the farm Border Kloof No. 11991, the farm Keerom No. 9277, the farm Deepdale No. 10625, the farm Request No. 1 No. 9541, Sub 2 of the farm Request No. 2 No. 9766, Sub 1 of the farm The Reproach No. 4237, the farm The Reproach Annexe No. 12902, the farm Scottston No. 1 No. 6582, Subs 2, 3 and 4 all of the farm Scottston No. 1 No. 6582 to the northwesternmost beacon of the said Sub 4; thence southeastwards, generally northeastwards and northwards along the boundaries of the following properties so as to include them in this area, the said Sub 4, the farm Scotston No. 4128, the farm Nolans Volens No. 2384, Lots 128, 107, 108 and 110 all of Van Reenen, Subs 30, 2 and 6 all of the farm Nolans Volens No. 2384, the farm Lions Head No. 15009, Subs 4 and 3 both of the farm Roslyn No. 2381, Subs 1 and 2 both of the farm Boschfontein No. 12835, Sub 1 of the farm Strthmorn No. 9878, the farm Cotswold No. 10382, Sub 1 of the farm Oulston No. 8510, the farm Oulston No. 8510, the farm Braambosch No. 14997, the farm Boundary Slopes No. 11081, the farm Jackals Spruit No. 9087, Collins Hill No. 9970, the farm Cave No. 10135, the farm Warwick A No. 8614, the farm Riley No. 12013, the farm Repeat No. 9424, the farm The Slope No. 9761, the farm Ochiltree No. 12309, Sub 1 of the farm Tiger Kop No. 9975, the farm Tiger Kop No. 9975, the farm Rooibeesberg No. 14898, the farm Langkloof No. 14590, the farm Lease D No. 11288, the farm The Top No. 11634, the farm Leopard Dale No. 8643, the farm Galway No. 9202, Incandu Forest Reserve, the farm Moorfield West No. 8294, the farm Munros Winkel No. 8293, the farm Heathfield No. 9089, Subs 1 and 2 both of the farm Bergside No. 9254, the farm Bergside No. 9254, the farm Baboons Dell No. 8416, the farm Toegeken No. 9739, the farm Moeders Rus No. 11657, the farm Vergelegen A No. 9770, Sub 1 of the farm Aasvogelkop No. 7932, the farm Aasvogelkop No. 7932, the farm Groetklip No. 7933, the farm Boschbokkloof No. 8526, the farm Affgrond South No. 7241, the farm Affgrond North No. 7699, the farm The Frontier No. 4298, the farm Rattle Kloof A No. 8515, Sub 1 of the farm Rattle Kloof A No. 8515, the farm Bothas Nek No. 8786, the farm Allcedale No. 8523, the farm Underberg No. 7736, the farm Heuningkrans No. 12272, the farm Napier No. 8975, the farm Spionkop No. 7735, Subs 4, 3, 5, 2 and 1 all of the farm Quagga Vlei No. 10375, the farm Quagga Vlei No. 10375, the farm Cadie No. 12399, Subs 3 and 2 both of the farm Cadie No. 12399 and the farm The Border No. 3336 to its southwesternmost beacon; thence generally northeastwards along the straight lines joining the consecutively placed beacons 266, 267, 268, 269, 270, 271, 272, 273, 274, 275, 276, 277, 278 and 279 (S.R. 33918 - filed in the Surveyor-Generals Office Pietermaritzburg) to

the last mentioned beacon, thence southwards in a straight line to the northernmost beacon of the farm The Border No. 3336; thence southeastwards and generally northeastwards along the boundaries of the following properties so as to include them in this area, the said farm The Border No. 3336, Subs 2 and 1 both of the farm Cadie No. 12399, the farm Shorts Cliff No. 7519, the farm San Souci No. 11297, Sub 1 of the farm Kloof End No. 9128, the farm Kloof End No. 9128, the farm Manning No. 9129, the farm Lands End No. 9134, Subs 2, 3, 4, 5, 6, 7 and 8 all of the farm Drystream No. 13293, Sub 1 of the farm Drystream No. 9135, Sub 1 of the farm Drystream No. 13293, the farm Drystream No. 13293, Charlestown Township, Subs 6, 5, 4, 13, 12 and 3 all of the farm Rondavel No. 401, (District of Utrecht) to the northernmost beacon of the said Sub 3; thence generally southeastwards and eastwards along the boundaries of the following properties so as to include them in this area, the said Sub 3, Sub 2 of the farm Rondavel No. 401, Subs 2 and 1 both of the farm Dassiesfontein No. 389, Subs 4 and 3 both of the farm Vlackedrift No. 322, Subs 2 and 1 both of the farm Wilgebosch Spruit No. 386, Sub 2 of the farm Driefontein No. 380, the farm Driefontein No. 380, the farm Puntje No. 330, the farm Kolbosch No. 384, Subs 2 and 1 both of the farm Groenkloof No. 372, Subs 3, 4 and 1 all of the farm Lang Kloof No. 390, the farm Ouhoutplaas No. 426, Subs 5 and 1 both of the farm Rensburg No. 282, the farm Nauwhoek No. 283, the farm Donkerhoek No. 398, the farm Van Dyks Bosch No. 385, Sub 1 of the farm Retirement No. 348, the farm Retirement No. 348, the farm Doornkloof No. 376, the farm Zoetfontein No. 392, the farm Spruitfontein No. 406, the farm Wintersplaats No. 371, the farm Roode Kraal No. 375, Subs 3, 2 and 1 all of the farm Geluk No. 369, (all of the District of Utrecht) Pongolabosch, the farm Ekombela No. 415, Subs 3, 15, 1, 11 (of 5) and 8 (of 1) all of the farm Ouderdom No. 12, the farm Braunschweig No. 446, Subs 6 and 2 both of the farm Braunschweig No. 188, Subs 2, 1, 4 and 3 all of the farm Vaderland No. 14 (all of the District of Utrecht) to the point where the prolongation eastwards of the northern boundary of the said Sub 3 intersects the middle of the Pongola River; thence generally southeastwards along the middle of the said Pongola River to the point where it is intersected by the prolongation northwestwards of the northeastern boundary of the farm Gunsteling No. 45 HU; thence generally southeastwards along the boundaries of the following properties so as to include them in this area, the said prolongation, the farm Gunsteling No. 45 HU, the farm Prudente No. 46 HU, the farm Oranjedal No. 38 HU, Portion 1 of the farm Oranjedal No. 38 HU, Portion 1 of the farm Tobolsk No. 28 HU, the farm Tobolsk No. 28 HU, Portion 1 of the farm Belgrade No. 27 HU, Portions 10, 11, 6, 9, 4, 8 and 3 all of the farm Voorslag No. 24 HU, the farm Beginsel No. 56 HU, the farm Kranskloof No. 59 HU, Portions 45, 389, 390 and 391 all of the farm Pongola No. 61 HU, the farm Pongola No. 61 HU, Portions 393, 374, 395, 432, 264, 158, 428, 350, 229, 251, 252 and 253 all of the farm Pongola No. 61 HU, the farm Glendawn No. 66 HU, the farm Harloo No. 68 HU, the farm Wilharona No. 70 HU, the farm Gollel No. 73 HU, Portion 3 of the farm Leeuwkraal No. 74 HU, the farm Leeuwkraal No. 74 HU, Portions 2 and 4 both of the farm Nahala No. 75 HU, Portions 1 and 2 both of the farm Intulembi No. 76 HU, the farm Intulembi No.

76 HU and the farm Devils Dive No. 79 HU to the beacon lettered y2 on G.P. No. 2025/1993 of Reserve No. 16 No. 15836; thence generally northwards along the boundaries of the said Reserve No. 16 No. 15836 so as to include it in this area to the beacon first mentioned, but excluding the area described as follows: From the southernmost beacon of the farm Clairmont (G.E.Q. 427), common to it and Mount Pleasant (G.E.Q. 441), in a generally northeasterly direction along the boundaries of the said Clairmont, Benwell (G.E.Q. 444) and Gwembeshe (diagram 7747/52) so as to include them in this area, to the easternmost beacon of the last mentioned property, common to it and the aforementioned Benwell; thence along the boundaries of the following properties so as to exclude them from this area; Rooipoort (G.E.Q. 421), Stonehenge (G.E.Q. 419), Bathurst (G.E.Q. 431) and Belfast (G.E.Q. 423), to where the eastern boundary of the said Belfast meets the Indowana River; thence down the middle of the Indowana River to its confluence with the Gwangwani River; thence down the middle of the Gwangwani River to its confluence with the Umzimkulu River; thence down the middle of the Umzimkulu River to the point where it meets the southeastern boundary of the area known as Gugweni; thence along the boundaries of the following properties so as to include them within this area, the said area known as Gugweni, Roode Wal (G.E.Q. 78), Hluku (G.E.Q. 631), Strydoms Fontein (G.E.Q. 72), Puffadder Hoek (G.E.Q. 814), Common Valley (G.E.Q. 636), Eastland (G.E.Q. 86), Riet Vlei Commonage (Plan 8 PC), Seven Fontein (G.E.Q. 639), Droefheids Bron (G.E.Q. 74), Bosch Hoek (G.E.Q. 642), Gaybrook (G.E.Q. 71), Klip Spruit (G.E.Q. 711), Langgewacht (G.E.Q. 640), Beeste Kraal (G.E.Q. 629), Tiger Hoek (G.E.Q. 236), the aforementioned Beeste Kraal and Langgewacht, Konings Fontein (G.E.Q. 817), Woodlands (G.E.Q. 637), Ben Cairnie (G.E.Q. 810), Olifants Hoek (G.E.Q. 626), Uitkomst (G.E.Q. 625), Waterfall (G.E.Q. 1819), Poortje (G.E.Q. 819) and New Wales (G.E.Q. 87), to its northernmost beacon common to it and Arnolds (G.E.Q. 1022); thence along the boundaries of the said Arnolds and Snowdon (G.E.Q. 1028) to its northernmost beacon common to it and Glengyle (G.E.Q. 446) so as to exclude them from this area; thence along the boundaries of the following properties so as to include them within this area, the said Glengyle, Milton (G.E.Q. 442) and Mount Pleasant (G.E.Q. 441) to the beacon first named.

AREA 2

The whole of Moravian Mission Station No. 222, (District of Matatiele.)

AREA 3

The whole of the farms Stanford No. 127 and Drumleary No. 130, (both of the District of Matatiele.)

SURVEYS & LAND INFO

P.7/18

THE BOUNDARY OF THE FREE STATE

From the junction of the Kliprivier with the Vaal River, generally eastwards along the middle of the Klip River to the junction with Gans Vley, then generally eastwards to the farm Elandshoek 358, then in a general southerly direction as to include the following farms, Elandshoek 358, Kleinfontein 357, Geluk 705, Mooideel 704, Mizpah 706, Mooifontein 969, Spitskop 1320, Quaggapunt 777, Driefontein 660, Negenfontein 251, Uithoek 541, Uitzicht 1283, Alfa 1282, Beginsel 1284, Amelia 250, Onsthuis 780, Allonvale 249, Mooigenoeg 366, Emden 711, Goedgedag 1286, Stillewoning 365, Sneeuwberg 254, Geduldt 255 all in the Administrative District of Vrede, further generally southwards along the boundaries of and so as to include the farms Wilhelmina 1532, Bosavern 1159, Meadowvale A 1259, Meadowvale 1160, Middelste 643, Tweespruit 1833, Vlakplaats 726, Vanger 721, Oever 645, Brandwacht 1801, Welkom 640, Voordeel 681, Zuurveldt 728, Daarom 729, Molen Riviers Oorsprong 612, Scotland 1238, Mooiplaats 391, Ludwigsburg 1316, At Last 306, Toronto 1892, Kingston 1699, Aubrey 1695, Aubrey 1696, Montreal 1698, Finis 1701, Klein Drakensberg 256, Bedford 389 then generally south-westwards along the boundaries so as to include the farms Bedford '2' 1845, Chatsworth 388, Bloemhoek 227, Wapad 1635, Schoonoord 174, Waterfall 1157, Sterkwater 1560, Paulina 1516, Geluk 969, Gideon 967, Triangle Annex A 1486, Van Reenen Station Annex 1449, Van Reenen Station Annex B 1485, Border Yards 1291, Moorddraai 970, Springvale 609, Swartberg 498, Bosch Hoek 210, Rensburgh's Kop 211, Groote Vlei 381, Groenkloof 1472, Balnacraig 1097, Perth 1084, Glenisla 1096, Gleniffer 1412, Bon Haven 1692, Sausannah 542, Onwinbaar 1258, Beauchef Abbey 215, The Neck 801, T'zamenkomst 226, Hoeksteun 878, Grenshoek 258, Metz 950, Kalvervlei 451, Elizabeth 1850, Helmanshoek 1851, then with the eastern, southern and western boundaries of the farm Witzieshoek 1815 to the source of the Caledon River on the farm Woest Arabia 40, all in die Administrative District of Harrismith, then along the middle of the Caledon River in a general south-westerly direction to the north-western corner of the farm Flodden 37 then in a general southerly direction along the boundaries of and so as to include the said farm Flodden 37 and the farms Ursula 120, Bannockburn 211, Mon Repos 209, Scholtzrust 526, Annex Scholtzrust 529, Finlays Hope 36, Ventershoek 504, Cavallo 20, Lijttleton 92, Breypaal 15, Salisbury 82, Yokohama 101, Bultfontein 195, Holywell 42, Warwick 334, Annex Paradys 437, Goldmann's Rust 320, Ontevreden 236, Runnymead 541, all in the Administrative District of Wepener, further in a southerly direction so as to include the farms Van Der Hoven's Rust 68, Vacatie 71, Mooihoek 76, Eenzaam 69, Tweepan 119, Genoviva 209, Sedgemoor 496,

Berghoek 213, Bankers hill 206, Kranskop 392, Klaarwater 276, Houtconstant 257, Diphiring 57, westwards along and including Nantes 182, Portersdale 307, to the north-eastern beacon on the Kornetspruit of the farm Maghaleen 287 all in the Administrative District of Zastron, then southwards along the middle of Kornet Spruit to its junction with the Orange River, then generally westwards along the middle of the Orange River to where it is intersected by the western boundary of the farm Ramah 706, Administrative District of Fauresmith, then generally north-eastwards along the boundaries of the farms and so as to include Ramah 706, Vlakwater A 826, all in the Administrative District of Fauresmith, then further generally north-eastwards so as to include the farms Blaauwbospan 63, Langdeel, 197, Luiperskop 130, Esperanza 216, Du Toit's Heuvel 161, Strydpoort 205, Spreeuwfontein 181, Rietputs 39, Oories 331, Annex Zoutpan 398, Zoutpan "A" 179, Gruisfontein 155, Grenspan 399, Winkelhaak 177, Riet River Settlement East 387, Twee Rivier 411, Twee Rivier 43, Twee Rivier 412, Lot 20 385, Lot 18 384, Groenvley 134, Voetpaddrif 50, Magersfontein 178, Bissetvale 220, Glenshee 221, Magersfontein Homestead 219, Tayfield 218, Mauritsfontein 26, Alexanderfontein 34, in the Administrative District of Jacobsdal then further Ofontein 121, Benaauwdheidsfontein 442, Du Toitspan 119, Rietpan 390, Karreeboom 438, Tablefarm 242, Tafelkop 455, Roseberryplain 423, Bakenkop 522, Roseberry Plain 585, Fairfield 624, Triangle 1140, Inglewood 549, Inglewood 1608, Rietvallei 1374, Rietpan 1389, Reinhardt 936, Rietpan 640, Rooikraalfontein 541, Charlottesdal 200, Gannavlake 394, Raadsbesluit 507, Goede Hoop 626, Weltevreden 773, Knox 855, Welgelegen 856, Springfontein 431, Erfdeel 851, Vrede 853, Noondoo 852, Els 1118, Rietfontein 1628, Platberg 539, Panfontein 308, Klipmuur 677, Grootbakenlaagte 537, Pandam 467, Schoolplaats 1, Pontdrift 404, Smithskraal 1519 up to the middle of the Vaal River all in the Administrative District of Boshoff then in a general north and north-easterly direction along the middle of the Vaal River taking account of the agreement between the Zuid Afrikaansche Republiek and the Oranje Vrijstaat of 22nd April 1895, to the junction with the Klip Rivier, the point of beginning.

EASTERN CAPE**SCHEDULE A**

Beginning at the southernmost beacon of the farm Waterkrans 1, Administrative District of Graaff-Reinet; thence north-westwards along the boundaries of the following farms, so as to include them in this area: the said Waterkrans 1, Farm 6, the said Waterkrans 1, Enslins Rust 4, Groenevalley 37, Farm 8, Houdebek 9, Driefontein 10, Windy Ridge 11 and Baviaanskrans 12, to the north-eastern beacon of the last-mentioned farm; thence eastwards and northwards along the boundaries of the following properties, so as to include them in this area: Kruygers Baaken 146, Administrative District of Middelburg, Alphen 145, Coetzees Kraal 64, Septembers Kraal 63, Paarde Valley 62 and Leeuw Hoek 61, to the north-eastern beacon of the last-mentioned farm; thence north-eastwards in a straight line, to the south-western beacon of the farm Elands Kloof 135, Administrative District of Hanover; thence south-eastwards along the boundary of the last-mentioned farm and Annex Winterhoek 136, so as to exclude them from this area, to the north-western beacon of the farm Annex Greyskop 136, Administrative District of Middelburg; thence north-eastwards along the boundaries of the following farms, so as to include them in this area: the said Annex Greyskop 136, Gryse Kop 7, Kopies Kraal 6, Twee Fontein 11, Farms 13, 14 and 15, Berg en Dal 17, Salpeter Krans 18, Farms 339 en 340, Pop Kloof 24, Zuurfontein 27, Hennings Fontein 29, Hennings Fontein 28, to the southernmost beacon of the farm Noodhulp 34, Administrative District of Steynsburg; thence northwards along the boundaries of the following properties, so as to include them in this area: the said Noodhulp 34, Brandwagt 32, Fairview 144, Farm 33, Riet Valley 6 and Knell 5, to the north-eastern point of Portion 3 of the farm Knell 5; thence westwards along the boundaries of the following farms in the, Administrative District of Colesberg, so as to include them in this area: Bosjesmans Poort 153, Klippkraal 128, Klipkrans 188, Roodse Wal 126, Bultfontein 124, Mierfontein 88, Knyfontein 89, Zaayfontein 80, to the point where the north-eastward extension of the north-western boundary of the last-mentioned farm intersects the middle of the Orange River; thence up the middle of the Orange River, to where it is intersected by the middle of the Telle River; thence up the middle of the Telle River, to a beacon placed by W A Wright R.M. and Mr Du P Mansell A.C. at the source of the said Telle River as indicated on Plan 8767 filed in the Office of the Surveyor-General; thence in a straight line to the northernmost beacon of the farm Tiffendell 17, Administrative District of Barkly East; thence south-eastwards along the boundaries of the following farms, so as to include them in this area: Benmacduh 18, Marshfield 19, Chevychase 20, Sunnyside 29, Portion 1 of the farm Wolfs Crag 21, Cairntoll 22 and Tenahead 24, to beacon B on the diagram of the last-mentioned farm; thence generally north-eastwards along the watershed of the Drakensberg, to Trig Beacon 37 Makholo Mitre; thence along the boundaries of the following/....

-2-

following properties, so as to include them in this area: Ongeluk Nek 105, Administrative District of Mount Currie, Vincent 103, Brougham Lochs 102, Ripon 101, Marshall Clarke 100, Drakens Rock 93, George Mpsheh Location (U.G.N. 1191/1926), Three Sisters (M.Q. 1-7), Newlands (M.Q. 1-8), McAlpine (M.Q. 1-9), Freemantle (M.Q. 1-5), Makomereng (G.E.Q. 28-28), Deer Park (G.E.Q. 37-2), Nqatsh (G.E.Q. 28-30), The Eyrie (G.E.Q. 37-3), Uplands (G.E.Q. 37-4), Woodlands (G.E.Q. 29-27), Ramakakala (G.E.Q. 53-17), Mount Fred (G.E.Q. 63-16), Mangalore (G.E.Q. 53-15), Zureka (G.E.Q. 53-14), Mzongwana Location (U.G.N. 1191/1926) as indicated on Plan 8767, filed in the Office of the Surveyor-General: Cape Town, to the western beacon of the farm Bellevue 21 Registration District of Mount Currie; thence south-eastwards along the boundaries of the following properties, so as to exclude them from this area: the said Bellevue 21, Constantia 22, Leydenburg 45, Middel Valley 46, Viesalm 47, Kruis Kop 71, Klipdrift 73, Hanover 132 Registration District of Matatiele, Mooiplaats 133, Settlement 142, Chilfrone 144 and Drie Fontein 145, to the northernmost beacon of Portion 2 of the farm Guildford 147; thence south-eastwards along the boundaries of the last-mentioned property, so as to include it in this area, to the southernmost beacon thereof; thence north-westwards along the boundaries of the following properties, so as to exclude them from this area: Welbedacht 148, Kroon Hoek 152, Nooltvergeet 150, Rietfontein 154, Bon Accord 155, Blakely 187, Erf 1 Matatiele, Avenham 190, Dovedale 208, Ribbles Dale 210, Ogden Vale 211, Riverhead 232, Welland 235, Glen Duart 236, Farm 237, Makodene 238, Alarts Fontein 225, Brakfontein 218, Nooitgedacht 219, Melkfontein 221, Hillside 228, Valze Fontein 270, Inungi 271, Alwyns Poort 272, Pufadders Hoek 274 Registration District of Mount Currie, Pakkies 276, Os Poort 278, Nooitgedacht 309, Bosch Kloof 311, Bok Poort 312, Nolangeni 305, Tiger Kloof 302, Usher Wood 303, Waai Fontein 301, Drie Fontein 300, Dagster 299, Farm 297, to the easternmost beacon thereof; thence in an easterly direction to the nearest source of the Umtamvuna River; thence down the middle of the said river, to the low-water mark of the Indian Ocean; thence south-westwards along the said low-water mark and middle of the Blaauwkrans River, to the point where the last-mentioned middle intersects the south-eastern boundary of the farm Honing Bosch Reserve 21, Administrative District of Knysna; thence north-eastwards along the boundary of the last-mentioned property, so as to exclude it from this area, to the easternmost beacon thereof; thence westwards along the boundaries of the following properties, so as to include them in this area: Mozes 313, Administrative District of Uniondale, Lauterwaters Rivier 299, Adjoining Kliphevel 298, Somersetsgift 286, Misgund East 287, Portions 32 and 4 of the farm Misgund West 285, Niekerks Berg 281, Portion 1 of the said farm Misgund West 285, Adjoining Misgund 217, Sepree Rivier 170, Zwartjes 172 and Dwaas Rivier 174, to the northernmost beacon of the last-mentioned farm; thence north-westwards along the boundaries of the farms Kouga Bronnen 90 and Quaggas Berg 89, Administrative District of Uniondale, so as to exclude them from this area, to the south-eastern beacon of the farm Quacha's Vlakte 203, Administrative District of Willowmore; thence/.....

thence westwards along the boundaries of the following properties, so as to include them in this area: the said Quacha's Vlakte 203, Nieuwe Kloof 202, Vaal Water 200, Niet Voorby 171, Adjoining Welbedacht 170, Nahoogete 167, Annex Welgebosch 166, Ruigte Fontein 160, Annex Schilpadbeen 159, Tollberg 157, Farm 252, Rebosch Rand 158, Karee Leegte 155, Farms 153 and 154, the said Farm 153, Milnersdale Annex 152, Milnersdale West Annex 151, Cheridouws Poort 150, Uitnood Annexe 149, Geruste Leven Annexe 146, Annex De Vlei 251, Haggas 145, Onder Traka 144, Farm 90, Vliegekraal 89, Rensburg's Kuil 31, Puts 30, Windvogels Kuil 3, Rietbron 2, Mosterts Kraal 8, Lower Bush Dove River 9 and the said Blaauw Kop 13, to the north-western beacon of the last-mentioned farm; thence westwards along the boundaries of the following properties, so as to include them in this area: Karee Leegte 168 Administrative District of Aberdeen, Klein Bosch Duive Rivier 165, Middel Plaats 166, Barends Kuil 164, Klein Tavel Kop 163, De Pannem 79, Bok Vlei 78, Oorlogspoort 85, Koedoeskloof 77, Tulp Leegte 76, Tafel Kop 75, Keuna 74, Afgunst 3, Annex Afgunst 2, Walplaats 1, Farms 13 and 14, De Platen 16, Farm 25, the said De Platen 16, Farm 30 and Morgendal 35, to the northern beacon of the last-mentioned property; thence northwards along the boundaries of the following properties, so as to include them in this area: Portions 13, 9 and 10 of the farm Onbedacht 294 Administrative District of Graaff-Reinet, Farms 187, 185 and 116, De Uitspruitzel van de Kleine Zondags Rivier 115, Farm 113, Zuurplaats 114, Farms 111 and 43 and Portion 1 of the farm Beentjesvalley 42 Administrative District of Murraysburg, to the north-western beacon of the last-mentioned portion; thence north-westwards along the boundaries of the following farms in the Administrative District of Graaff-Reinet, so as to include them in this area: Farms 40, 41, 44 and 523, Winterhoek 43, Farm 42 and Enslins Rust 4, to the southernmost beacon of the said farm Waterkrans 1, the point of beginning.

EASTERN CAPE**SCHEDULE B**

The area as proclaimed per Government Notice 802/1978, Government Gazette 5113 dated 14-05-1978 which reads as follows:

From the southernmost beacon of the farm Clairmont (G.E.Q. 4-27), common to it and Mount Pleasant (G.E.Q. 4-41), in a generally north-easterly direction along the boundaries of the said Clairmont, Benwell (G.E.Q. 4-44) and Gwembeshe (Diagram 7747/1952), so as to include them in this area, to the easternmost beacon of the last-mentioned property, common to it and the afore-mentioned Benwell; thence along the boundaries of the following properties, so as to exclude them from this area: Rooipoort (G.E.Q. 4-21), Stonehenge (G.E.Q. 4-19), Bathurst (G.E.Q. 4-31) and Belfast (G.E.Q. 4-23), to where the eastern boundary of the said Belfast meets the Indowana River; thence down the middle of the Indowana River, to its confluence with the Gwangwani River; thence down the middle of the Gwangwani River, to its confluence with the Umzimkulu River; thence down the middle of the Umzimkulu River, to the point where it meets the south-eastern boundary of the area known as Gugweni; thence along the boundaries of the following properties, so as to include them within this area: the said area known as Gugweni, Roode Wal (G.E.Q. 7-8), Hluku (G.E.Q. 6-31), Strydoms Fontein (G.E.Q. 7-2), Puffadder Hoek (G.E.Q. 8-14), Commons Valley (G.E.Q. 6-36), Eastland (G.E.Q. 8-6), Riet Vlei Commonage (Plan 8 PC), Seven Fontein (G.E.Q. 6-39), Droefheids Bron (G.E.Q. 7-4), Bosch Hoek (G.E.Q. 6-42), Gaybrook (G.E.Q. 7-1), Klip Spruit (G.E.Q. 7-11), Langgewacht (G.E.Q. 6-40), Beeste Kraal (G.E.Q. 6-29), Tiger Hoek (G.E.Q. 2-36), the afore-mentioned Beeste Kraal and Langgewacht, Konings Fontein (G.E.Q. 8-17), Woodlands (G.E.Q. 6-37), Ben Calmie (G.E.Q. 8-10), Olifants Hoek (G.E.Q. 6-26), Uitkomst (G.E.Q. 6-25), Waterfall (G.E.Q. 18-19), Poortje (G.E.Q. 8-19) and New Wales (G.E.Q. 8-7), to its northernmost beacon common to it and Arnolds (G.E.Q. 10-22); thence along the boundaries of the said Arnolds and Snowdon (G.E.Q. 10-28), to its northernmost beacon common to it and Glengyle (G.E.Q. 4-16), so as to exclude them from this area; thence along the boundaries of the following properties, so as to include them within this area: the said Glengyle, Milton (G.E.Q. 4-42) and Mount Pleasant (G.E.Q. 4-41), to the beacon first named.

EASTERN CAPE

SCHEDULE C

The whole of the farms Stanford 127 and Drumleary 130, Registration District of Mount Currie.

APR 09 '96 11:22AM

P.14/18

EASTERN CAPE

SCHEDULE D

The whole of the Moravian Mission Station 222, Registration District of Mount Currie.

BYEYES 2 1/3 NTC

P.15/18

NORTHERN CAPE

Beginning at the point where the low-water mark of the Atlantic Ocean intersects the middle of the Orange River; thence generally eastwards along the said middle of river, to the point where this middle is intersected by the 20 degree meridian; thence northwards along this meridian to the point where this meridian intersects the middle of the Nossop River; thence generally south-eastwards along the said middle of the Nossop River, the middle of the Molopo River and the following farms, so as to include them in this area: Farm 35 Administrative District of Kuruman, Farm 703, Severn 36, Tamar 37, Ouse 38, Cork 39, Bromley 40, Nu-Bromley 62, Farm 55, Jebolo 63, Woordrow 746, Portions 4 and 2 of Farm 705, Farm 708, Gamolilo 72, Gamodisa 712, Titanic 221, Gasesa 272, Langdon 273, London 275, Eldoret 274, England 318, Mt Vera 319, Riries 320, Mt Roper 321, Portion 2 of Farm 219, Gamohaam 438, Portion 1 of Farm 219, Portion 1 of Farm 690, Erf 3, Kuruman Erven 2568, 2569, 8, 9, 10, 3571, 23, the said Erf 3, Erf 3666, the said Erf 3 and Erf 1 Kuruman, the farm Compton 169, Crofton 170, Annfield 178, Childwall 177, Toxteth 173, Khaw 129, Aoud 128, Boland 133, Seduall 124, the said Boland 133, Kung Kung 123, Gamahoudi 122, Chakwana 200, Mora Schuba 201, Tlaring 197, Mahura Muthla 198, Chester 199, the said Boland 133, Masadi Fontein 140, Groot Vlakfontein Native Reserve 141, Annex Doornfontein 142, Farm 38 Administrative District of Barkly West, Farm 37, Blesmans Post 15, Farms 16, 17, 14, 13, 12, Vaalbosch Fontein 11, Farm 21, Kook Fontein 31, Van Wyks Fontein 50, Farm 51 and Groot Boetsap 52, to the easternmost beacon of the last-mentioned farm; thence south-eastwards along the boundary of Erf 1 Klein Boetsap, so as to include it in this area, to the southernmost beacon thereof; thence south-eastwards along the boundaries of Pienaars Fontein 55 and Farm 54, so as to include them in this area, to the point where this boundary intersects the middle of the Harts River; thence generally north-eastwards along the said middle of the Harts River, to the point where this middle of river intersects the southern boundary of Lot 891 Vaal-Harts Settlement; thence westwards along the boundaries of this lot, to the point where the western boundary of this lot intersects the said middle of the Harts River; thence generally northwards along this middle, to the point where this middle intersects the northern boundary of Lot 167 Vaal-Harts Settlement A; thence eastwards along the boundaries of the said Lot 167 and Lots 1105, 1106, 1107, 1108, 1109, 167, 704, the said 167, 1334 Vaal-Harts Settlement A, Portion 2 of Farm 890 Administrative District of Vryburg, Farm 888, Broadlea 858, Frisco 857, Sunbury 853, Blackpool 852, Zwartputs 854, Thornhill 855, Woodlands 861, Springboknek 862, Lot 1335 Vaal-Harts Settlement A, the said Lot 167, Lot 466, the said 167, Lots 468, 467, the said 167, Lot 149, the said 167, Lots 587, 352, the said 167, Erf 353 Jan Kempdorp, Erven 299, the said 353, Erven 301, 1000, the said 301, Erven 569, 999, 1093, 563, 985 and the said 301, to the southern beacon thereof; thence south-eastwards along the north-eastern boundary of Vaal-Harts Settlement B, to the northernmost beacon of Farm 310 Administrative District of Barkly West; thence south-eastwards along/.....

-2-

along the boundaries of the last-mentioned farm and the farm Fourteen Streams 311, so as to include it in this area, to the point where the south-eastward extension of the north-eastern boundary of the last-mentioned farm intersects the middle of the Vaal River; thence north-eastwards along the middle of the said Vaal River, to the point where it intersects the north-eastward extension of the south-eastern boundary of the farm Driehoek 190 Administrative District of Kimberley; thence south-westwards along the last-mentioned extension and the boundaries of the following farms, so as to include them in this area: the said Driehoek 190, Pontdrift 194, Schoolplaats Annex 4, Pandam 6, Grootbakerlaagte 7, Deeldam 10, Spioenheuvel 11, Leeuw Poort 18, Gannavlake 19, Charlottesdal 21, Portion 1 of the farm Rooikraalfontein 24, Portions 3, 6, 7 and 4 of the farm Rietpan 39, Portion 1 of the farm Hanskopfontein Estate 41, Portion 2 of the said farm Rietpan 39, Rietvallei 43, Vaalboschfontein 44, Inglewood 47, Picard 72, Tafelkop 73, Roseberryplain 74, Samaria 75, Karreeboom 76, Rietpan 79, Benauwdheidfontein 124, Alexanders Fontein 123, Mauritsfontein 126, Magersfontein 127, Voetpaddrift 128, Tweërivier 129, Lot 1 Riet River Settlement West, Lots 22, 38, the said Lot 1, the farm Kalkbult 111 Administrative District of Herbert, Grenspan 125, Zoutpan 126, Witput 129, Rietput 130, Karreelaagte 169, Luipers Kop 192, Kaffirs Kop 193 and Raman 211, to the point where the south-westward extension of the south-eastern boundary of the last-mentioned farm intersects the middle of the Orange River; thence generally south-eastwards along the said middle of the Orange River, to the point where this middle intersects the eastern boundary of the farm Dapperfontein 79 Administrative District of Colesberg; thence south-westwards along the boundaries of the following farms, so as to include them in this area: the said farm Dapperfontein 79, Portions 3 and 5 of the farm Hebron 90, Farms 214, 213, Tyger Hoek 123, Driefontein 130, Tweefontein 152, Haasfontein 154, Weltevreden 156, Oliveberg 157, Macasserfontein 176, Pottfontein 175, T'Zeekoegat 174, Rode Poort 177, Groene Kloof 178, Holbrook 181, Hartebeest Hoek 182, Farm 2 Administrative District of Middleburg, Naauw Poort 1, Farms 10, 9, the said Naauw Poort 1, Annex Koppieskraal 5, Winterhoek 18, Administrative District of Hanover, Annex Winterhoek 136, Elandskloof 135, to the south-western beacon of the last-mentioned farm; thence south-westwards in a straight line, to the easternmost beacon of the farm Holle Fountain 133; thence south-westwards along the boundaries of the following farms, so as to include them in this area: the said farm Holle Fountain 133, Wonder Heuvel Consolidated Farm 140, Collets Kraal 131, Portion 1 of Charmaine 70 Administrative District of Richmond, Plakkerskraal 72, Kraanvogel Valley 120, Elands Kloof 121, Ruigte Valey 122, Vergelegen 123, Kook Fontein 126, Klein Hartebeest 127, Hartebeest Valley 128, Kleinfonteyn 133, Houtkraal 110, Klipplaat 109, Rood Zandheuvel 102, Elands Poort 101, Ratelfontein 100, Jan Booyens onder Plaats 94, Kleinfontein 93, Uit Vlucht Fontein 265 Administrative District of Victoria West, Caffar Kraal 232, Modderfontein 228, Zwartkopjes 240, Farm 241, Three Sisters 244, Farm 263, Farm 264, Portions 1, 4 and Remainder of Farm 245, Brakfontein 225, Doorn Kloof 224, Vlak Fontein 207, Abrams Kraal 206, Taai Bosch Fontein 204, Quaggas Fontein 250, Laken Valley 145, Muranda 144, Rhenoster Leegte 228 Administrative District of Fraserburg, Farm 497, Welgevonden 230, Welgevonden/.....

Welgevonden 231, Springfontein 327, Roode Poort 328, Koopmans Graft 329, Fonk Fontein 336, Groenbergs Vlake 400, Ryers Valley 401, Krugels Claim 459, De Kruis 458, Rooi Wal 457, Adjoining Rondeheuwel 456, Wilgerbosch Kloof 449, Rietvalley 452, Plaas 504, Klein Berg 450, Wilgerbosch Kloof 449, Jacob Lyns Kloof 448, Tee Kloof 439, Achterplaats 438, Pauls Syfer 437, Wolve Kloof 460, De Postjes 461, Goede Verwagting 462, De Goede Hoop 463, Koekemoer 482, Aarfontein 478, Oversefontein Extension 487, Farm 488, De Kullen 142 Administrative District of Sutherland, Vinke Kuil 143, Farm 219, Hartebeeste Fontein 147, Nooitgedacht 148, Beerenvally 150, Schietfontein 179, Drie Roode Heuvels 180, Schalkwykskraal 204, De Plaats 205 Administrative District of Sutherland, Annex Meintjes Plaats 43 Administrative District of Laingsburg, Wolvenkop 207, Smits Kraal 208, Standvastigheid 210, Ek Kraal 199, Riet Fontein 197, Karree Kloof 196, Matjes Fontein 194, Urias Gat 193, Bloem Fontein 192, Hout Hoek 191, Klappieshoek 214, Jongens Hoek 183, Bovenste Wagendrift 118, Karree Rivier 117, Geel Hoek 115, Leeuw Kloof 114, Uitkyk 67, Quaggasfontein 66 and Taaibosch Kloof 63, to the beacon F on the diagram of the last-mentioned farm; thence north-westwards in a straight line to beacon E on the diagram of the farm Taaibosch Plaats 62, Lange Kloof 60, Boezak 1090, Roode Werf 1091, Mieriesfontein 1093, Springbokfontein 1096, Luipers Kop South 1100, Lange Doorns 1101, Os Vley Hoogtens 1123, Os Vley 1122, Voetpad 1113, Gemsbokkloof 1078, Reenen B 1143, Gerustheid B 1142, Portion 1 of the farm De Ganna 1073, the said farm Gerustheid B 1142, Leeuw Kuil 1071, Zwart Vlei 1070, Steenkamps Kloof 1069, Verland 1068, Zoutpans Berg 978, De Punt 977, Paardekraal 969, Boegoe Berg 968, to the point where the middle of the Doom River intersects the boundary marked gj on the diagram of the last-mentioned farm; thence generally north-westwards and northwards along the middle of the last-mentioned river and along the middle of the Kobe River, to the point where the last-mentioned middle of the Kobe River intersects the westward extension of the southern boundary of the farm Keerom Berg 947; thence north-eastwards along the boundaries of the following farms to as to include them in this area: the said farm Keerom Berg 947, Wit Clay Gat 807, Quisberg Extension 806, Quisberg 805, Riet Kuil 802, Rooi Kloof 801, Zaai Kloof 800, Souppies Fontein 799, Annex Uitkomst 797, Portion 1 of the farm Annex Vondeling 796, Annex Keizer Fontein 651, Annex Arends Kraal 648, Meulsteen Vlei Extension 646, Cloudskraal 644, Portion 1 of the farm Inhoek Extension 638, Engelsche Punt 636, Klein Fontein Hoek 466, Zwellengrebel 465, Stink Fontein Extension 462, Stinkfontein 461, Kanakies 332, Drooge Houts Berg Flats 331, Wolve Grav Water 330, Aasvogel Kop 403 Administrative District of Namaqualand, Daauws 404, Kamas 405, Dood Drink 406, Dabidas 407, Farm 578, Banke 409, Bles Krantz 411, Kootjesfontein 414, Elands Kloof 527, Groot Riet 329, Geel Hoek 530, Groothoek 531, Brakkefontein 533, Zandkopsdrift 537, Klipheuvel 538, Brakfontein 555, Erf 47 Lepelsfontein and farm Klein Kogel Fontein 561 Administrative District of Namaqualand, to the westernmost beacon of the last-mentioned farm; thence north-westwards along the extension of the south-western boundary of the last-mentioned farm, to the point where it intersects the low-water mark of the said Atlantic Ocean; thence north-westwards along the said low-water mark, to the point where it intersects the middle of the said Orange River, the point of beginning.

